# APPENDIX A

# WMATA AND RIDE-ON BUS ROUTES AND SCHEDULES

August, 2003

# B11

## Bethesda Reverse Commute Line

*Serves these locations*
Rosslyn station
Georgetown
Burleith
Glover Park
Cathedral Heights
McLean Gardens
Tenleytown-AU station
Friendship Heights station
Somerset
Bethesda station

Effective as of
12-29-02

**Washington Metropolitan Area Transit Authority**

*A District of Columbia, Maryland and Virginia Transit Partnership*

## Using this timetable

- Use the map to find the stops closest to where you will get on and off the bus.
- Select the schedule (weekday, Saturday, Sunday) for when you will travel. Along the top of the schedule, find the stop at or nearest the point where you will get on the bus. Follow that column down to the time you want to leave.
- Use the same method to find the times the bus is scheduled to arrive at the stop where you will get off the bus.
- If the bus stop is not listed, use the time shown for the bus stop before it as the time to wait at the stop.
- The end-of-the-line or last stop is listed in ALL CAPS on the schedule.

## Weekday Northbound

| Route Number | Rosslyn | Wisconsin Ave. & P St. NW (Georgetown) | Wisconsin & Cathedral Aves. NW (Massachusetts Ave.) | Wisconsin Ave. & Albemarle St. NW (Tenleytown-AU) | Wisconsin Ave. & Western Ave. (Friendship Heights) | Bethesda | MEDICAL CENTER |
|---|---|---|---|---|---|---|---|
| | | | AM Service | | | | |
| B11 | 6:02 | 6:08 | 6:15 | 6:21 | 6:26 | 6:33 | 6:42 |
| B11 | 6:22 | 6:28 | 6:35 | 6:41 | 6:46 | 6:53 | 7:02 |
| B11 | 6:42 | 6:48 | 6:56 | 7:02 | 7:07 | 7:15 | 7:23 |
| B11 | 7:02 | 7:08 | 7:16 | 7:22 | 7:27 | 7:35 | 7:43 |
| B11 | 7:22 | 7:32 | 7:43 | 7:51 | 7:57 | 8:07 | 8:16 |
| B11 | 7:42 | 7:52 | 8:03 | 8:11 | 8:17 | 8:27 | 8:36 |
| B11 | 8:02 | 8:12 | 8:23 | 8:31 | 8:37 | 8:47 | 8:56 |
| B11 | 8:22 | 8:32 | 8:43 | 8:51 | 8:57 | 9:07 | 9:16 |
| B11 | 8:42 | 8:52 | 9:03 | 9:11 | 9:17 | 9:27 | 9:36 |

## Weekday Southbound

| Route Number | Medical Center | Bethesda | Wisconsin Ave. & Western Ave. (Friendship Heights) | Wisconsin Ave. & Albemarle St. NW (Tenleytown-AU) | Wisconsin & Cathedral Aves. NW (Massachusetts Ave.) | Wisconsin Ave. & P St. NW (Georgetown) | ROSSLYN |
|---|---|---|---|---|---|---|---|
| | | | AM Service | | | | |
| B11 | 4:00 | 4:08 | 4:17 | 4:24 | 4:33 | 4:43 | 4:53 |
| B11 | 4:20 | 4:28 | 4:37 | 4:44 | 4:53 | 5:03 | 5:13 |
| ♿ B11 | 4:40 | 4:48 | 4:57 | 5:04 | 5:13 | 5:23 | 5:33 |
| ♿ B11 | 5:00 | 5:08 | 5:20 | 5:28 | 5:40 | 5:50 | 6:01 |
| ♿ B11 | 5:20 | 5:28 | 5:40 | 5:48 | 6:00 | 6:10 | 6:21 |
| B11 | 5:40 | 5:48 | 6:00 | 6:08 | 6:20 | 6:30 | 6:41 |
| B11 | 6:00 | 6:08 | 6:20 | 6:28 | 6:40 | 6:50 | 7:01 |
| ♿ B11 | 6:20 | 6:28 | 6:40 | 6:48 | 7:00 | 7:10 | 7:21 |
| ♿ B11 | 6:40 | 6:50 | 7:02 | 7:09 | 7:17 | 7:26 | 7:33 |
| ♿ B11 | 7:00 | 7:10 | 7:22 | 7:29 | 7:37 | 7:46 | 7:53 |

♿ — Trip operates with wheelchair-accessible or lift-equipped bus.

# B11

## Bethesda Reverse Commute Line

*Serves these locations*
Rosslyn station
Georgetown
Burleith
Glover Park
Cathedral Heights
McLean Gardens
Tenleytown-AU station
Friendship Heights station
Somerset
Bethesda station

Effective as of
12-29-02

**Washington Metropolitan Area Transit Authority**

*A District of Columbia, Maryland and Virginia Transit Partnership*

**Bethesda Reverse Commute Line**
**Route B11**

For route and schedule information
**Call 202-637-7000**
www.metroopensdoors.com

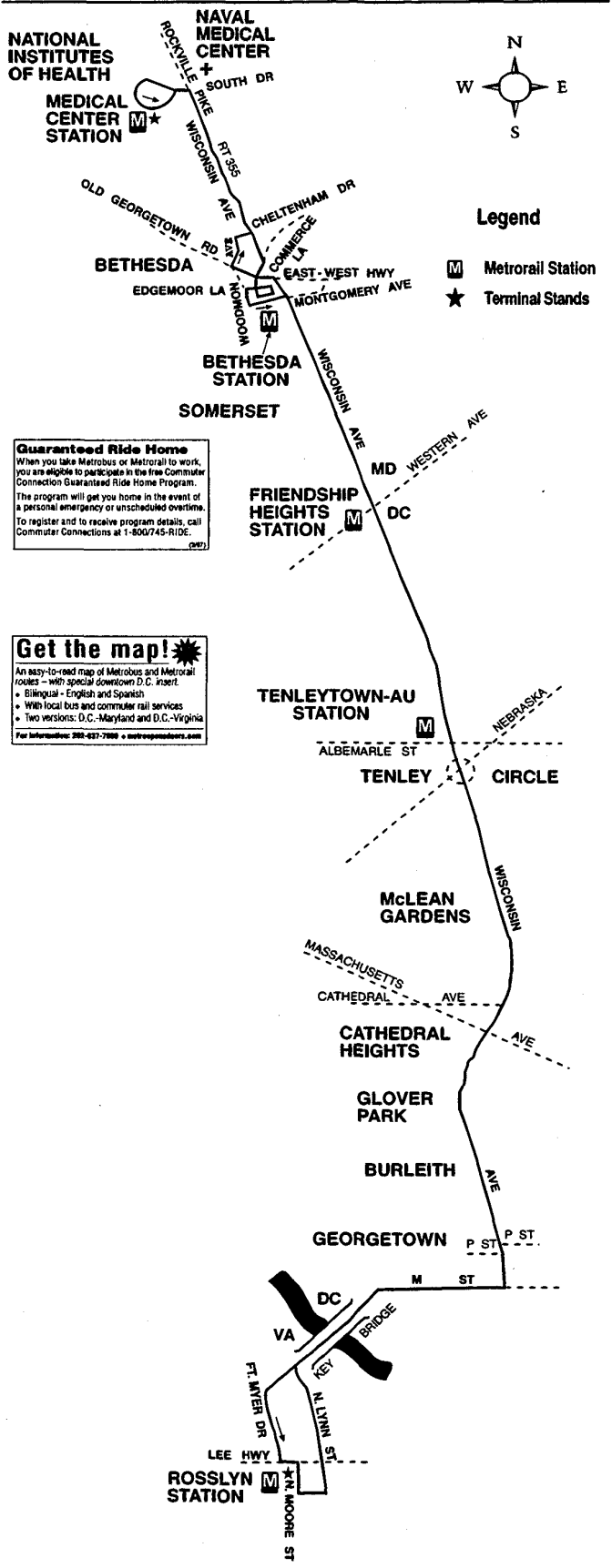


**Guaranteed Ride Home**
When you take Metrobus or Metrorail to work, you are eligible to participate in the free Commuter Connection Guaranteed Ride Home Program.
The program will get you home in the event of a personal emergency or unscheduled overtime.
To register and to receive program details, call Commuter Connections at 1-800/745-RIDE.
(over)

**Get the map!**
An easy-to-read map of Metrobus and Metrorail routes – *with special downtown D.C. insert.*
- Bilingual - English and Spanish
- With local bus and commuter rail services
- Two versions: D.C.-Maryland and D.C.-Virginia

For information: 202-637-7000 • metroopensdoors.com

# N2,3,4,6

## Massachusetts Avenue Line

*Serves these locations*
Friendship Heights station
Tenleytown-AU station (N2)
Westmoreland Circle (N3,N4,N6)
Spring Valley (N3,N4,N6)
American University
Ward Circle
Wesley Heights (N2,N6)
Berkshire Apts. (N3,N4,N6)
Washington National Cathedral
Embassy Row
Dupont Circle (N2,N4,N6)
Farragut North station (N2,N4,N6)
Farragut West station (N2,N4,N6)
Foggy Bottom-GWU station (N3)
Potomac Park/State Dept. (N3)
Federal Triangle station (N3)

Effective as of 12-29-02

**Washington Metropolitan Area Transit Authority**

*A District of Columbia, Maryland and Virginia Transit Partnership*

## Saturday Eastbound

| Route Number | Wisconsin & Western Aves. NW (Friendship Heights) M | Westmoreland Circle NW | Massachusetts Ave. & Ward Circle NW (American University) | Cathedral & New Mexico Aves. NW (Wesley Heights) | 4200 Massachusetts Ave. NW (opposite Berkshire Apts.) | Massachusetts & Wisconsin Aves. NW | Massachusetts Ave. & 20th St. NW (Dupont Circle) M | 17th St. (E) & I St. NW (FARRAGUT N & W) M |
|---|---|---|---|---|---|---|---|---|
| **AM Service** | | | | | | | | |
| ♿ N6 | 5:47 | 5:52 | 5:55 | 5:57 | 6:03 | 6:05 | 6:10 | 6:14 |
| ♿ N6 | 6:22 | 6:28 | 6:31 | 6:34 | 6:40 | 6:43 | 6:49 | 6:54 |
| ♿ N6 | 7:02 | 7:08 | 7:11 | 7:14 | 7:20 | 7:23 | 7:29 | 7:34 |
| ♿ N6 | 7:41 | 7:47 | 7:50 | 7:53 | 7:59 | 8:02 | 8:08 | 8:14 |
| ♿ N6 | 8:21 | 8:27 | 8:30 | 8:33 | 8:39 | 8:42 | 8:48 | 8:54 |
| ♿ N6 | 8:51 | 8:57 | 9:00 | 9:03 | 9:09 | 9:12 | 9:18 | 9:24 |
| ♿ N6 | 9:21 | 9:27 | 9:30 | 9:33 | 9:39 | 9:42 | 9:48 | 9:54 |
| ♿ N6 | 9:46 | 9:53 | 9:57 | 10:01 | 10:08 | 10:11 | 10:18 | 10:24 |
| ♿ N6 | 10:10 | 10:17 | 10:21 | 10:25 | 10:32 | 10:35 | 10:42 | 10:48 |
| ♿ N6 | 10:34 | 10:41 | 10:45 | 10:49 | 10:56 | 10:59 | 11:06 | 11:12 |
| ♿ N6 | 10:58 | 11:05 | 11:09 | 11:13 | 11:20 | 11:23 | 11:30 | 11:36 |
| ♿ N6 | 11:22 | 11:29 | 11:33 | 11:37 | 11:44 | 11:47 | 11:54 | 12:00 |
| ♿ N6 | 11:46 | 11:53 | 11:57 | 12:01 | 12:08 | 12:11 | 12:18 | 12:24 |
| **PM Service** | | | | | | | | |
| ♿ N6 | 12:10 | 12:17 | 12:21 | 12:25 | 12:32 | 12:35 | 12:42 | 12:48 |
| ♿ N6 | 12:34 | 12:41 | 12:45 | 12:49 | 12:56 | 12:59 | 1:06 | 1:12 |
| ♿ N6 | 12:58 | 1:05 | 1:09 | 1:13 | 1:20 | 1:23 | 1:30 | 1:36 |
| ♿ N6 | 1:22 | 1:29 | 1:33 | 1:37 | 1:44 | 1:47 | 1:54 | 2:00 |
| ♿ N6 | 1:46 | 1:53 | 1:57 | 2:01 | 2:08 | 2:11 | 2:18 | 2:24 |
| ♿ N6 | 2:10 | 2:17 | 2:21 | 2:25 | 2:32 | 2:35 | 2:42 | 2:48 |
| ♿ N6 | 2:34 | 2:41 | 2:45 | 2:49 | 2:56 | 2:59 | 3:06 | 3:12 |
| ♿ N6 | 2:58 | 3:05 | 3:09 | 3:13 | 3:20 | 3:23 | 3:30 | 3:36 |
| ♿ N6 | 3:22 | 3:29 | 3:33 | 3:37 | 3:44 | 3:47 | 3:54 | 4:00 |
| ♿ N6 | 3:46 | 3:53 | 3:57 | 4:01 | 4:08 | 4:11 | 4:18 | 4:24 |
| ♿ N6 | 4:10 | 4:17 | 4:21 | 4:25 | 4:32 | 4:35 | 4:42 | 4:48 |
| ♿ N6 | 4:34 | 4:41 | 4:45 | 4:49 | 4:56 | 4:59 | 5:06 | 5:12 |
| ♿ N6 | 4:58 | 5:05 | 5:09 | 5:13 | 5:20 | 5:23 | 5:30 | 5:36 |
| ♿ N6 | 5:22 | 5:29 | 5:33 | 5:37 | 5:44 | 5:47 | 5:54 | 6:00 |
| ♿ N6 | 5:51 | 5:57 | 6:00 | 6:03 | 6:09 | 6:12 | 6:19 | 6:24 |
| ♿ N6 | 6:15 | 6:21 | 6:24 | 6:27 | 6:33 | 6:36 | 6:43 | 6:48 |
| ♿ N6 | 6:39 | 6:45 | 6:48 | 6:51 | 6:57 | 7:00 | 7:07 | 7:12 |
| ♿ N6 | 7:03 | 7:09 | 7:12 | 7:15 | 7:21 | 7:24 | 7:31 | 7:36 |
| ♿ N6 | 7:32 | 7:38 | 7:41 | 7:44 | 7:50 | 7:53 | 8:00 | 8:05 |
| ♿ N6 | 8:12 | 8:18 | 8:21 | 8:24 | 8:30 | 8:33 | 8:40 | 8:45 |
| ♿ N6 | 8:54 | 8:59 | 9:02 | 9:05 | 9:11 | 9:13 | 9:19 | 9:24 |
| ♿ N6 | 9:34 | 9:39 | 9:42 | 9:45 | 9:51 | 9:53 | 9:59 | 10:04 |
| ♿ N6 | 10:14 | 10:19 | 10:22 | 10:25 | 10:31 | 10:33 | 10:39 | 10:44 |
| ♿ N6 | 10:54 | 10:59 | 11:02 | 11:05 | 11:11 | 11:13 | 11:19 | 11:24 |
| ♿ N6 | 11:34 | 11:39 | 11:42 | 11:45 | 11:51 | 11:53 | 11:59 | 12:04 |
| **After Midnight Service** | | | | | | | | |
| ♿ N6 | 12:17 | 12:22 | 12:25 | 12:27 | 12:33 | 12:35 | 12:40 | 12:44 |
| ♿ N6 | 12:57 | 1:02 | 1:05 | 1:07 | 1:13 | 1:15 | 1:20 | 1:24 |
| ♿ N6 | 1:37 | 1:42 | 1:45 | 1:47 | 1:53 | 1:55 | 2:00 | 2:04 |

♿ — Trip operates with wheelchair-accessible or lift-equipped bus.

# N2,3,4,6

## Massachusetts Avenue Line

*Serves these locations*
Friendship Heights station
Tenleytown-AU station (N2)
Westmoreland Circle (N3,N4,N6)
Spring Valley (N3,N4,N6)
American University
Ward Circle
Wesley Heights (N2,N6)
Berkshire Apts. (N3,N4,N6)
Washington National Cathedral
Embassy Row
Dupont Circle (N2,N4,N6)
Farragut North station (N2,N4,N6)
Farragut West station (N2,N4,N6)
Foggy Bottom-GWU station (N3)
Potomac Park/State Dept. (N3)
Federal Triangle station (N3)

Effective as of
12-29-02

**Washington Metropolitan Area Transit Authority**

*A District of Columbia, Maryland and Virginia Transit Partnership*

## Sunday Eastbound

| Route Number | Wisconsin & Western Aves. NW (Friendship Heights) M | Westmoreland Circle NW | Massachusetts Ave. & Ward Circle NW (American University) | Cathedral & New Mexico Aves. NW (Wesley Heights) | 4200 Massachusetts Ave. NW (opposite Berkshire Apts.) | Massachusetts & Wisconsin Aves. NW | Massachusetts Ave. & 20th St. NW (Dupont Circle) M | 17th St. (E) & I St. NW (FARRAGUT N & W) M |
|---|---|---|---|---|---|---|---|---|
| | | | | AM Service | | | | |
| ♿ N6 | 6:40 | 6:45 | 6:49 | 6:52 | 6:58 | 7:00 | 7:06 | 7:11 |
| ♿ N6 | 7:20 | 7:25 | 7:29 | 7:32 | 7:38 | 7:40 | 7:46 | 7:51 |
| ♿ N6 | 8:00 | 8:05 | 8:09 | 8:12 | 8:18 | 8:20 | 8:26 | 8:31 |
| ♿ N6 | 8:40 | 8:45 | 8:49 | 8:52 | 8:58 | 9:00 | 9:06 | 9:11 |
| ♿ N6 | 9:20 | 9:25 | 9:29 | 9:32 | 9:38 | 9:40 | 9:46 | 9:51 |
| ♿ N6 | 9:46 | 9:52 | 9:56 | 10:00 | 10:07 | 10:10 | 10:17 | 10:23 |
| ♿ N6 | 10:16 | 10:22 | 10:26 | 10:30 | 10:37 | 10:40 | 10:47 | 10:53 |
| ♿ N6 | 10:46 | 10:52 | 10:56 | 11:00 | 11:07 | 11:10 | 11:17 | 11:23 |
| ♿ N6 | 11:16 | 11:22 | 11:26 | 11:30 | 11:37 | 11:40 | 11:47 | 11:53 |
| ♿ N6 | 11:46 | 11:52 | 11:56 | 12:00 | 12:07 | 12:10 | 12:17 | 12:23 |
| | | | | PM Service | | | | |
| ♿ N6 | 12:16 | 12:22 | 12:26 | 12:30 | 12:37 | 12:40 | 12:47 | 12:53 |
| ♿ N6 | 12:46 | 12:52 | 12:56 | 1:00 | 1:07 | 1:10 | 1:17 | 1:23 |
| ♿ N6 | 1:16 | 1:22 | 1:26 | 1:30 | 1:37 | 1:40 | 1:47 | 1:53 |
| ♿ N6 | 1:46 | 1:52 | 1:56 | 2:00 | 2:07 | 2:10 | 2:17 | 2:23 |
| ♿ N6 | 2:16 | 2:22 | 2:26 | 2:30 | 2:37 | 2:40 | 2:47 | 2:53 |
| ♿ N6 | 2:46 | 2:52 | 2:56 | 3:00 | 3:07 | 3:10 | 3:17 | 3:23 |
| ♿ N6 | 3:18 | 3:24 | 3:28 | 3:31 | 3:38 | 3:41 | 3:47 | 3:52 |
| ♿ N6 | 3:48 | 3:54 | 3:58 | 4:01 | 4:08 | 4:11 | 4:17 | 4:22 |
| ♿ N6 | 4:18 | 4:24 | 4:28 | 4:31 | 4:38 | 4:41 | 4:47 | 4:52 |
| ♿ N6 | 4:48 | 4:54 | 4:58 | 5:01 | 5:08 | 5:11 | 5:17 | 5:22 |
| ♿ N6 | 5:18 | 5:24 | 5:28 | 5:31 | 5:38 | 5:41 | 5:47 | 5:52 |
| ♿ N6 | 5:48 | 5:54 | 5:58 | 6:01 | 6:08 | 6:11 | 6:17 | 6:22 |
| ♿ N6 | 6:18 | 6:24 | 6:28 | 6:31 | 6:38 | 6:41 | 6:47 | 6:52 |
| ♿ N6 | 6:48 | 6:54 | 6:58 | 7:01 | 7:08 | 7:11 | 7:17 | 7:22 |
| ♿ N6 | 7:28 | 7:34 | 7:38 | 7:41 | 7:48 | 7:51 | 7:57 | 8:02 |
| ♿ N6 | 8:12 | 8:18 | 8:22 | 8:25 | 8:32 | 8:35 | 8:41 | 8:46 |
| ♿ N6 | 8:53 | 8:59 | 9:03 | 9:07 | 9:13 | 9:15 | 9:20 | 9:24 |
| ♿ N6 | 9:33 | 9:39 | 9:43 | 9:47 | 9:53 | 9:55 | 10:00 | 10:04 |
| ♿ N6 | 10:13 | 10:19 | 10:23 | 10:27 | 10:33 | 10:35 | 10:40 | 10:44 |

♿ — Trip operates with wheelchair-accessible or lift-equipped bus.

# N2,3,4,6

## Massachusetts Avenue Line

*Serves these locations*
Friendship Heights station
Tenleytown-AU station (N2)
Westmoreland Circle (N3,N4,N6)
Spring Valley (N3,N4,N6)
American University
Ward Circle
Wesley Heights (N2,N6)
Berkshire Apts. (N3,N4,N6)
Washington National Cathedral
Embassy Row
Dupont Circle (N2,N4,N6)
Farragut North station (N2,N4,N6)
Farragut West station (N2,N4,N6)
Foggy Bottom-GWU station (N3)
Potomac Park/State Dept. (N3)
Federal Triangle station (N3)

Effective as of
12-29-02

**Washington Metropolitan Area Transit Authority**

*A District of Columbia, Maryland and Virginia Transit Partnership*

## Sunday Westbound

| Route Number | 17th St. (E) & I St. NW (Farragut N & W) M | Massachusetts Ave. & 20th St. NW (Dupont Circle) M | Massachusetts & Wisconsin Aves. NW | 4201 Massachusetts Ave. NW (Berkshire Apts.) | Cathedral & New Mexico Aves. NW (Wesley Heights) | Massachusetts Ave. & Ward Circle NW (American University) | Westmoreland Circle NW | Wisconsin & Western Aves. NW (FRIENDSHIP HEIGHTS) M |
|---|---|---|---|---|---|---|---|---|
| | | | | **AM Service** | | | | |
| ♿ N6 | 7:19 | 7:27 | 7:33 | 7:35 | 7:39 | 7:42 | 7:46 | 7:50 |
| ♿ N6 | 7:59 | 8:07 | 8:13 | 8:15 | 8:19 | 8:22 | 8:26 | 8:30 |
| ♿ N6 | 8:36 | 8:45 | 8:53 | 8:56 | 9:01 | 9:05 | 9:09 | 9:14 |
| ♿ N6 | 9:16 | 9:25 | 9:33 | 9:36 | 9:41 | 9:45 | 9:49 | 9:54 |
| ♿ N6 | 9:56 | 10:05 | 10:13 | 10:16 | 10:21 | 10:25 | 10:29 | 10:34 |
| ♿ N6 | 10:30 | 10:39 | 10:47 | 10:50 | 10:55 | 10:59 | 11:03 | 11:08 |
| ♿ N6 | 11:00 | 11:09 | 11:17 | 11:20 | 11:25 | 11:29 | 11:33 | 11:38 |
| ♿ N6 | 11:30 | 11:39 | 11:47 | 11:50 | 11:55 | 11:59 | 12:03 | 12:08 |
| | | | | **PM Service** | | | | |
| ♿ N6 | 12:00 | 12:09 | 12:17 | 12:20 | 12:25 | 12:29 | 12:33 | 12:38 |
| ♿ N6 | 12:30 | 12:39 | 12:47 | 12:50 | 12:55 | 12:59 | 1:03 | 1:08 |
| ♿ N6 | 1:00 | 1:09 | 1:17 | 1:20 | 1:25 | 1:29 | 1:33 | 1:38 |
| ♿ N6 | 1:30 | 1:39 | 1:47 | 1:50 | 1:55 | 1:59 | 2:03 | 2:08 |
| ♿ N6 | 2:00 | 2:09 | 2:17 | 2:20 | 2:25 | 2:29 | 2:33 | 2:38 |
| ♿ N6 | 2:30 | 2:39 | 2:47 | 2:50 | 2:55 | 2:59 | 3:03 | 3:08 |
| ♿ N6 | 3:00 | 3:09 | 3:17 | 3:20 | 3:25 | 3:29 | 3:33 | 3:38 |
| ♿ N6 | 3:30 | 3:39 | 3:47 | 3:50 | 3:55 | 3:59 | 4:03 | 4:08 |
| ♿ N6 | 4:00 | 4:09 | 4:17 | 4:20 | 4:25 | 4:29 | 4:33 | 4:38 |
| ♿ N6 | 4:30 | 4:39 | 4:47 | 4:50 | 4:55 | 4:59 | 5:03 | 5:08 |
| ♿ N6 | 5:00 | 5:09 | 5:17 | 5:20 | 5:25 | 5:29 | 5:33 | 5:38 |
| ♿ N6 | 5:30 | 5:39 | 5:47 | 5:50 | 5:55 | 5:59 | 6:03 | 6:08 |
| ♿ N6 | 6:00 | 6:09 | 6:17 | 6:20 | 6:25 | 6:29 | 6:33 | 6:38 |
| ♿ N6 | 6:30 | 6:39 | 6:47 | 6:50 | 6:55 | 6:59 | 7:03 | 7:08 |
| ♿ N6 | 7:00 | 7:09 | 7:17 | 7:20 | 7:25 | 7:29 | 7:33 | 7:38 |
| ♿ N6 | 7:30 | 7:39 | 7:47 | 7:50 | 7:55 | 7:59 | 8:03 | 8:08 |
| ♿ N6 | 8:10 | 8:19 | 8:27 | 8:30 | 8:35 | 8:39 | 8:43 | 8:48 |
| ♿ N6 | 8:50 | 8:59 | 9:07 | 9:10 | 9:15 | 9:19 | 9:23 | 9:28 |
| ♿ N6 | 9:30 | 9:38 | 9:46 | 9:48 | 9:51 | 9:54 | 9:57 | 10:01 |
| ♿ N6 | 10:10 | 10:18 | 10:26 | 10:28 | 10:31 | 10:34 | 10:37 | 10:41 |
| ♿ N6 | 10:50 | 10:58 | 11:06 | 11:08 | 11:11 | 11:14 | 11:17 | 11:21 |

♿ — Trip operates with wheelchair-accessible or lift-equipped bus.

# N2,3,4,6

## Massachusetts Avenue Line

*Serves these locations*
Friendship Heights station
Tenleytown-AU station (N2)
Westmoreland Circle (N3,N4,N6)
Spring Valley (N3,N4,N6)
American University
Ward Circle
Wesley Heights (N2,N6)
Berkshire Apts. (N3,N4,N6)
Washington National Cathedral
Embassy Row
Dupont Circle (N2,N4,N6)
Farragut North station (N2,N4,N6)
Farragut West station (N2,N4,N6)
Foggy Bottom-GWU station (N3)
Potomac Park/State Dept. (N3)
Federal Triangle station (N3)

## Holiday Eastbound *

| Route Number | Wisconsin & Western Aves. NW (Friendship Heights) M | Westmoreland Circle NW | Massachusetts Ave. & Ward Circle NW (American University) | Cathedral & New Mexico Aves. NW (Wesley Heights) | 4200 Massachusetts Ave. NW (opposite Berkshire Apts.) | Massachusetts & Wisconsin Aves. NW | Massachusetts Ave. & 20th St. NW (Dupont Circle) M | 17th St. (E) & I St. NW (FARRAGUT N & W) M |
|---|---|---|---|---|---|---|---|---|
| | | | | AM Service | | | | |
| ♿ N6 | 6:47 | 6:53 | 6:56 | 6:59 | 7:05 | 7:08 | 7:14 | 7:19 |
| ♿ N6 | 7:15 | 7:21 | 7:24 | 7:27 | 7:33 | 7:36 | 7:42 | 7:47 |
| ♿ N6 | 7:28 | 7:34 | 7:37 | 7:40 | 7:46 | 7:49 | 7:55 | 8:00 |
| ♿ N6 | 7:55 | 8:01 | 8:04 | 8:07 | 8:13 | 8:16 | 8:22 | 8:28 |
| ♿ N6 | 8:08 | 8:14 | 8:17 | 8:20 | 8:26 | 8:29 | 8:35 | 8:41 |
| ♿ N6 | 8:38 | 8:44 | 8:47 | 8:50 | 8:56 | 8:59 | 9:05 | 9:11 |

♿ — Trip operates with wheelchair-accessible or lift-equipped bus.
Service operates on Martin Luther King Jr. Day, Presidents Day, Columbus Day and Veterans Day.
* —Trips operate in addition to regular Saturday service.

## Holiday Westbound *

| Route Number | 17th St. (E) & I St. NW (Farragut N & W) M | Massachusetts Ave. & 20th St. NW (Dupont Circle) M | Massachusetts & Wisconsin Aves. NW | 4201 Massachusetts Ave. NW (Berkshire Apts.) | Cathedral & New Mexico Aves. NW (Wesley Heights) | Massachusetts Ave. & Ward Circle NW (American University) | Westmoreland Circle NW | Wisconsin & Western Aves. NW (FRIENDSHIP HEIGHTS) M |
|---|---|---|---|---|---|---|---|---|
| | | | | PM Service | | | | |
| ♿ N6 | 4:42 | 4:52 | 5:01 | 5:04 | 5:09 | 5:13 | 5:17 | 5:23 |
| ♿ N6 | 5:06 | 5:16 | 5:25 | 5:28 | 5:33 | 5:37 | 5:41 | 5:47 |
| ♿ N6 | 5:30 | 5:40 | 5:49 | 5:52 | 5:57 | 6:01 | 6:05 | 6:11 |
| ♿ N6 | 5:54 | 6:04 | 6:13 | 6:16 | 6:21 | 6:25 | 6:29 | 6:35 |
| ♿ N6 | 6:18 | 6:27 | 6:35 | 6:38 | 6:42 | 6:46 | 6:50 | 6:55 |
| ♿ N6 | 6:42 | 6:51 | 6:59 | 7:02 | 7:06 | 7:10 | 7:14 | 7:19 |

♿ — Trip operates with wheelchair-accessible or lift-equipped bus.
Service operates on Martin Luther King Jr. Day, Presidents Day, Columbus Day and Veterans Day.
* —Trips operate in addition to regular Saturday service.

Effective as of
12-29-02

**Washington Metropolitan Area Transit Authority**

*A District of Columbia, Maryland and Virginia Transit Partnership*

# N2,3,4,6

## Massachusetts Avenue Line

*Serves these locations*
Friendship Heights station
Tenleytown-AU station (N2)
Westmoreland Circle (N3,N4,N6)
Spring Valley (N3,N4,N6)
American University
Ward Circle
Wesley Heights (N2,N6)
Berkshire Apts. (N3,N4,N6)
Washington National Cathedral
Embassy Row
Dupont Circle (N2,N4,N6)
Farragut North station (N2,N4,N6)
Farragut West station (N2,N4,N6)
Foggy Bottom-GWU station (N3)
Potomac Park/State Dept. (N3)
Federal Triangle station (N3)

Effective as of
12-29-02

**Washington Metropolitan Area Transit Authority**

*A District of Columbia, Maryland and Virginia Transit Partnership*

**Massachusetts Avenue Line**
**Routes N2,3,4,6**

For route and schedule information
**Call 202-637-7000**
www.metroopensdoors.com

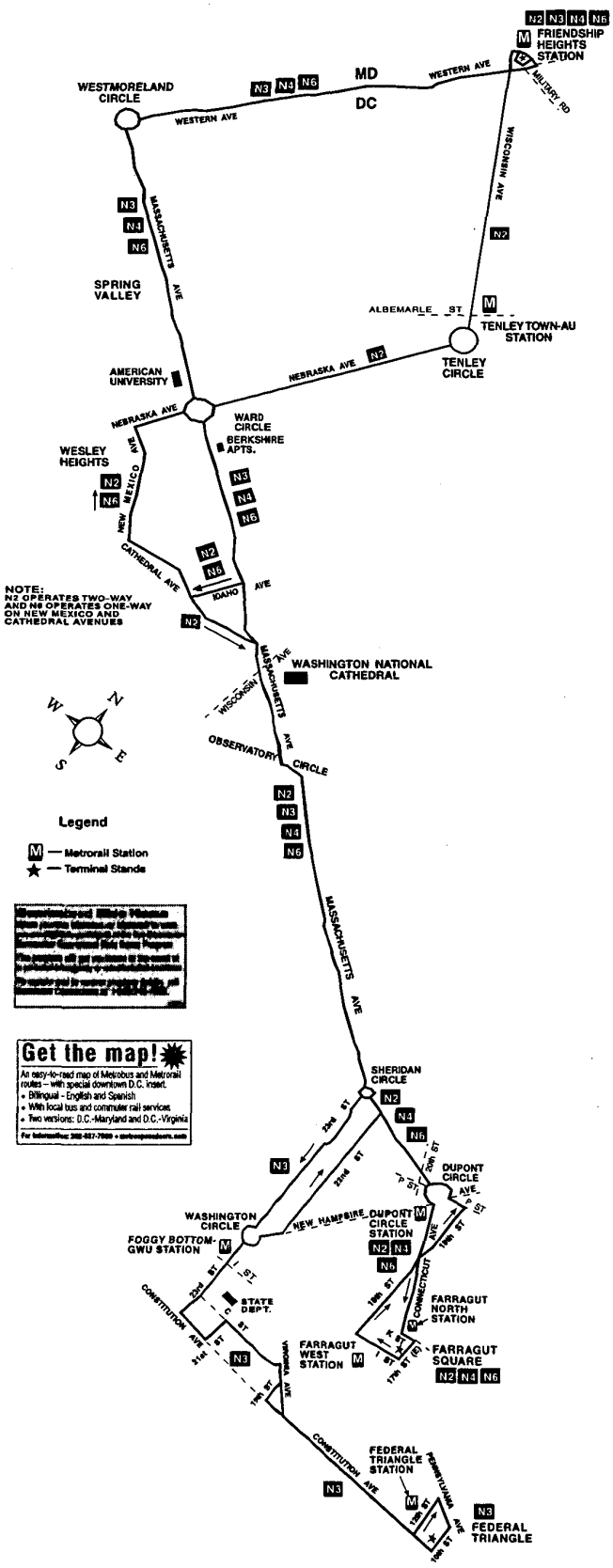

## Using this timetable

- Use the map to find the stops closest to where you will get on and off the bus.
- Select the schedule (weekday, Saturday, Sunday) for when you will travel. Along the top of the schedule, find the stop at or nearest the point where you will get on the bus. Follow that column down to the time you want to leave.
- Use the same method to find the times the bus is scheduled to arrive at the stop where you will get off the bus.
- If the bus stop is not listed, use the time shown for the bus stop before it as the time to wait at the stop.
- The end-of-the-line or last stop is listed in ALL CAPS on the schedule.

# N2,3,4,6

## Massachusetts Avenue Line

*Serves these locations*
Friendship Heights station
Tenleytown-AU station (N2)
Westmoreland Circle (N3,N4,N6)
Spring Valley (N3,N4,N6)
American University
Ward Circle
Wesley Heights (N2,N6)
Berkshire Apts. (N3,N4,N6)
Washington National Cathedral
Embassy Row
Dupont Circle (N2,N4,N6)
Farragut North station (N2,N4,N6)
Farragut West station (N2,N4,N6)
Foggy Bottom-GWU station (N3)
Potomac Park/State Dept. (N3)
Federal Triangle station (N3)

Effective as of
12-29-02

**Washington Metropolitan Area Transit Authority**

*A District of Columbia, Maryland and Virginia Transit Partnership*

## Weekday Westbound

| Route Numbers | 10th St. & Constitution Ave. NW (Federal Triangle) | 23rd & I Sts. NW (Foggy Bottom-GWU) M | 17th St. (E) & I St. NW (Farragut N & W) M | Massachusetts Ave. & 20th St. NW (Dupont Circle) M | Massachusetts & Wisconsin Aves. NW | 4201 Massachusetts Ave NW (Berkshire Apts.) | Catherdal & New Mexico Aves. NW (Wesley Heights) | Massachusetts Ave. & Ward Circle NW (American University) | Nebraska Ave. & Ward Circle NW (south side) (American University) | Westmoreland Circle NW | Wisconsin Ave. & Albemarle St. NW (Tenleytown-AU) M | Wisconsin & Western Aves. NW (FRIENDSHIP HEIGHTS) M |
|---|---|---|---|---|---|---|---|---|---|---|---|---|
| **AM Service** | | | | | | | | | | | | |
| ♿ N4 | - | - | 5:40 | 5:49 | 5:56 | 5:59 | - | 6:00 | - | 6:04 | - | 6:09 |
| ♿ N2 | - | - | 5:55 | 6:05 | 6:13 | - | 6:16 | - | 6:19 | - | 6:24 | 6:31 |
| ♿ N4 | - | - | 6:10 | 6:20 | 6:28 | 6:31 | - | 6:32 | - | 6:36 | - | 6:41 |
| ♿ N2 | - | - | 6:25 | 6:35 | 6:43 | - | 6:46 | - | 6:49 | - | 6:54 | 7:01 |
| ♿ N4 | - | - | 6:40 | 6:50 | 6:58 | 7:01 | - | 7:02 | - | 7:06 | - | 7:11 |
| ♿ N2 | - | - | 6:55 | 7:05 | 7:13 | - | 7:16 | - | 7:19 | - | 7:24 | 7:31 |
| ♿ N4 | - | - | 7:07 | 7:17 | 7:25 | 7:28 | - | 7:29 | - | 7:33 | - | 7:38 |
| ♿ N2 | - | - | 7:19 | 7:30 | 7:39 | - | 7:42 | - | 7:45 | - | 7:50 | 7:57 |
| ♿ N4 | - | - | 7:27 | 7:38 | 7:47 | 7:51 | - | 7:52 | - | 7:56 | - | 8:02 |
| ♿ N2 | - | - | 7:39 | 7:50 | 7:59 | - | 8:02 | - | 8:05 | - | 8:10 | 8:17 |
| ♿ N4 | - | - | 7:47 | 7:58 | 8:07 | 8:11 | - | 8:12 | - | 8:16 | - | 8:22 |
| ♿ N2 | - | - | 7:57 | 8:08 | 8:17 | - | 8:20 | - | 8:23 | - | 8:28 | 8:35 |
| ♿ N4 | - | - | 8:09 | 8:20 | 8:29 | 8:33 | - | 8:34 | - | 8:38 | - | 8:44 |
| ♿ N2 | - | - | 8:21 | 8:33 | 8:43 | - | 8:46 | - | 8:49 | - | 8:54 | 9:01 |
| ♿ N4 | - | - | 8:35 | 8:47 | 8:57 | 9:01 | - | 9:02 | - | 9:07 | - | 9:14 |
| ♿ N2 | - | - | 8:45 | 8:57 | 9:07 | - | 9:10 | - | 9:13 | - | 9:18 | 9:25 |
| ♿ N4 | - | - | 8:59 | 9:10 | 9:20 | 9:24 | - | 9:25 | - | 9:30 | - | 9:36 |
| ♿ N2 | - | - | 9:10 | 9:21 | 9:31 | - | 9:34 | - | 9:37 | - | 9:42 | 9:48 |
| ♿ N4 | - | - | 9:27 | 9:38 | 9:48 | 9:52 | - | 9:53 | - | 9:58 | - | 10:04 |
| ♿ N2 | - | - | 9:41 | 9:52 | 10:02 | - | 10:05 | - | 10:08 | - | 10:13 | 10:19 |
| ♿ N4 | - | - | 9:55 | 10:06 | 10:16 | 10:20 | - | 10:21 | - | 10:26 | - | 10:32 |
| ♿ N2 | - | - | 10:10 | 10:21 | 10:31 | - | 10:34 | - | 10:37 | - | 10:42 | 10:48 |
| ♿ N4 | - | - | 10:25 | 10:36 | 10:46 | 10:50 | - | 10:51 | - | 10:56 | - | 11:02 |
| ♿ N2 | - | - | 10:40 | 10:51 | 11:01 | - | 11:04 | - | 11:07 | - | 11:12 | 11:18 |
| ♿ N4 | - | - | 10:55 | 11:06 | 11:16 | 11:20 | - | 11:21 | - | 11:26 | - | 11:32 |
| ♿ N2 | - | - | 11:10 | 11:21 | 11:31 | - | 11:34 | - | 11:37 | - | 11:42 | 11:48 |
| ♿ N4 | - | - | 11:25 | 11:36 | 11:46 | 11:50 | - | 11:51 | - | 11:56 | - | 12:02 |
| ♿ N2 | - | - | 11:40 | 11:51 | 12:01 | - | 12:04 | - | 12:07 | - | 12:12 | 12:18 |
| ♿ N4 | - | - | 11:55 | 12:06 | 12:16 | 12:20 | - | 12:21 | - | 12:26 | - | 12:32 |

♿ — Trip operates with wheelchair-accessible or lift-equipped bus.
○ — Trip operates Friday only, with wheelchair-accessible or lift-equipped bus.

# N2,3,4,6

## Massachusetts Avenue Line

*Serves these locations*
Friendship Heights station
Tenleytown-AU station (N2)
Westmoreland Circle (N3,N4,N6)
Spring Valley (N3,N4,N6)
American University
Ward Circle
Wesley Heights (N2,N6)
Berkshire Apts. (N3,N4,N6)
Washington National Cathedral
Embassy Row
Dupont Circle (N2,N4,N6)
Farragut North station (N2,N4,N6)
Farragut West station (N2,N4,N6)
Foggy Bottom-GWU station (N3)
Potomac Park/State Dept. (N3)
Federal Triangle station (N3)

Effective as of 12-29-02

**Washington Metropolitan Area Transit Authority**

*A District of Columbia, Maryland and Virginia Transit Partnership*

## Weekday Westbound

| Route Numbers | 10th St. & Constitution Ave. NW (Federal Triangle) | 23rd & I Sts. NW (Foggy Bottom-GWU) M | 17th St. (E) & I St. NW (Farragut N & W) M | Massachusetts Ave. & 20th St. NW (Dupont Circle) M | Massachusetts & Wisconsin Aves. NW | 4201 Massachusetts Ave NW (Berkshire Apts.) | Catherdal & New Mexico Aves. NW (Wesley Heights) | Massachuetts Ave. & Ward Circle NW (American University) | Nebraska Ave. & Ward Circle NW (south side) (American University) | Westmoreland Circle NW | Wisconsin Ave. & Albemarle St. NW (Tenleytown-AU) M | Wisconsin & Western Aves. NW (FRIENDSHIP HEIGHTS) M |
|---|---|---|---|---|---|---|---|---|---|---|---|---|
| **PM Service** | | | | | | | | | | | | |
| ♿ N2 | - | - | 12:10 | 12:21 | 12:31 | - | 12:34 | - | 12:37 | - | 12:42 | 12:48 |
| ♿ N4 | - | - | 12:25 | 12:36 | 12:46 | 12:50 | - | 12:51 | - | 12:56 | - | 1:02 |
| ♿ N2 | - | - | 12:40 | 12:51 | 1:01 | - | 1:04 | - | 1:07 | - | 1:12 | 1:18 |
| ♿ N4 | - | - | 12:55 | 1:06 | 1:16 | 1:20 | - | 1:21 | - | 1:26 | - | 1:32 |
| ♿ N2 | - | - | 1:10 | 1:21 | 1:31 | - | 1:34 | - | 1:37 | - | 1:42 | 1:48 |
| ♿ N4 | - | - | 1:25 | 1:36 | 1:46 | 1:50 | - | 1:51 | - | 1:56 | - | 2:02 |
| ♿ N2 | - | - | 1:40 | 1:51 | 2:01 | - | 2:04 | - | 2:07 | - | 2:12 | 2:18 |
| ♿ N4 | - | - | 1:55 | 2:06 | 2:16 | 2:20 | - | 2:21 | - | 2:26 | - | 2:32 |
| ♿ N2 | - | - | 2:10 | 2:21 | 2:31 | - | 2:34 | - | 2:37 | - | 2:42 | 2:48 |
| ♿ N4 | - | - | 2:25 | 2:36 | 2:46 | 2:50 | - | 2:51 | - | 2:56 | - | 3:02 |
| ♿ N2 | - | - | 2:40 | 2:51 | 3:01 | - | 3:04 | - | 3:07 | - | 3:12 | 3:18 |
| ♿ N4 | - | - | 2:55 | 3:06 | 3:16 | 3:20 | - | 3:21 | - | 3:26 | - | 3:32 |
| ♿ N2 | - | - | 3:10 | 3:21 | 3:31 | - | 3:34 | - | 3:37 | - | 3:42 | 3:48 |
| ♿ N4 | - | - | 3:25 | 3:36 | 3:46 | 3:50 | - | 3:51 | - | 3:56 | - | 4:02 |
| ♿ N2 | - | - | 3:39 | 3:50 | 4:00 | - | 4:03 | - | 4:06 | - | 4:11 | 4:17 |
| ♿ N4 | - | - | 3:52 | 4:05 | 4:16 | 4:20 | - | 4:21 | - | 4:26 | - | 4:33 |
| ♿ N2 | - | - | 4:07 | 4:20 | 4:31 | - | 4:34 | - | 4:37 | - | 4:42 | 4:49 |
| ♿ N4 | - | - | 4:19 | 4:32 | 4:43 | 4:47 | - | 4:48 | - | 4:53 | - | 5:00 |
| ♿ N2 | - | - | 4:31 | 4:44 | 4:55 | - | 4:58 | - | 5:01 | - | 5:06 | 5:13 |
| ♿ N4 | - | - | 4:41 | 4:54 | 5:05 | 5:09 | - | 5:10 | - | 5:15 | - | 5:22 |
| ♿ N3 | 4:40 | 4:56 | - | - | 5:10 | 5:14 | - | 5:15 | - | 5:20 | - | 5:27 |
| ♿ N2 | - | - | 4:51 | 5:04 | 5:15 | - | 5:18 | - | 5:21 | - | 5:26 | 5:33 |
| ♿ N4 | - | - | 4:57 | 5:10 | 5:21 | 5:25 | - | 5:26 | - | 5:31 | - | 5:38 |
| ♿ N2 | - | - | 5:06 | 5:19 | 5:30 | - | 5:33 | - | 5:36 | - | 5:41 | 5:48 |
| ♿ N4 | - | - | 5:12 | 5:25 | 5:36 | 5:40 | - | 5:41 | - | 5:46 | - | 5:53 |
| ♿ N3 | 5:10 | 5:26 | - | - | 5:40 | 5:44 | - | 5:45 | - | 5:50 | - | 5:57 |
| ♿ N2 | - | - | 5:20 | 5:35 | 5:46 | - | 5:50 | - | 5:53 | - | 5:58 | 6:06 |
| ♿ N4 | - | - | 5:26 | 5:41 | 5:52 | 5:56 | - | 5:58 | - | 6:03 | - | 6:10 |
| ♿ N3 | 5:30 | 5:44 | - | - | 5:58 | 6:02 | - | 6:04 | - | 6:09 | - | 6:16 |
| ♿ N2 | - | - | 5:35 | 5:50 | 6:01 | - | 6:05 | - | 6:08 | - | 6:13 | 6:21 |
| ♿ N4 | - | - | 5:41 | 5:56 | 6:07 | 6:11 | - | 6:13 | - | 6:18 | - | 6:25 |
| ♿ N2 | - | - | 5:50 | 6:05 | 6:16 | - | 6:20 | - | 6:23 | - | 6:28 | 6:36 |
| ♿ N4 | - | - | 5:58 | 6:13 | 6:24 | 6:28 | - | 6:30 | - | 6:35 | - | 6:42 |
| ♿ N3 | 6:02 | 6:16 | - | - | 6:30 | 6:34 | - | 6:36 | - | 6:41 | - | 6:48 |
| ♿ N2 | - | - | 6:10 | 6:25 | 6:36 | - | 6:40 | - | 6:43 | - | 6:48 | 6:56 |
| ♿ N4 | - | - | 6:20 | 6:35 | 6:46 | 6:50 | - | 6:52 | - | 6:57 | - | 7:04 |
| ♿ N2 | - | - | 6:33 | 6:48 | 6:59 | - | 7:03 | - | 7:06 | - | 7:11 | 7:19 |
| ♿ N4 | - | - | 6:45 | 6:57 | 7:06 | 7:10 | - | 7:12 | - | 7:16 | - | 7:22 |
| ♿ N2 | - | - | 7:00 | 7:12 | 7:21 | - | 7:25 | - | 7:28 | - | 7:33 | 7:40 |
| ♿ N4 | - | - | 7:15 | 7:27 | 7:36 | 7:40 | - | 7:42 | - | 7:46 | - | 7:52 |
| ♿ N2 | - | - | 7:28 | 7:40 | 7:49 | - | 7:53 | - | 7:56 | - | 8:01 | 8:08 |
| ♿ N6 | - | - | 7:48 | 8:00 | 8:09 | 8:13 | 8:18 | 8:22 | - | 8:26 | - | 8:32 |
| ♿ N6 | - | - | 8:08 | 8:20 | 8:29 | 8:33 | 8:38 | 8:42 | - | 8:46 | - | 8:52 |
| ♿ N6 | - | - | 8:35 | 8:47 | 8:56 | 9:00 | 9:05 | 9:09 | - | 9:13 | - | 9:19 |
| ♿ N6 | - | - | 9:06 | 9:18 | 9:27 | 9:31 | 9:36 | 9:40 | - | 9:44 | - | 9:50 |
| ♿ N6 | - | - | 9:37 | 9:49 | 9:58 | 10:02 | 10:07 | 10:11 | - | 10:15 | - | 10:21 |
| ♿ N6 | - | - | 10:08 | 10:20 | 10:29 | 10:33 | 10:38 | 10:42 | - | 10:46 | - | 10:52 |
| ♿ N6 | - | - | 10:39 | 10:51 | 11:00 | 11:04 | 11:09 | 11:13 | - | 11:17 | - | 11:23 |
| ♿ N6 | - | - | 11:10 | 11:20 | 11:28 | 11:32 | 11:36 | 11:40 | - | 11:44 | - | 11:49 |
| ♿ N6 | - | - | 11:40 | 11:50 | 11:58 | 12:02 | 12:06 | 12:10 | - | 12:14 | - | 12:19 |
| **After Midnight Service** | | | | | | | | | | | | |
| ♿ N6 | - | - | 12:10 | 12:20 | 12:28 | 12:32 | 12:36 | 12:40 | - | 12:44 | - | 12:49 |
| ○ N6 | - | - | 12:50 | 1:00 | 1:08 | 1:12 | 1:16 | 1:20 | - | 1:24 | - | 1:29 |
| ○ N6 | - | - | 1:30 | 1:40 | 1:48 | 1:52 | 1:56 | 2:00 | - | 2:04 | - | 2:09 |
| ○ N6 | - | - | 2:10 | 2:20 | 2:28 | 2:32 | 2:36 | 2:40 | - | 2:44 | - | 2:49 |

♿ — Trip operates with wheelchair-accessible or lift-equipped bus.
○ — Trip operates Friday only, with wheelchair-accessible or lift-equipped bus.

# N2,3,4,6

## Massachusetts Avenue Line

*Serves these locations*
Friendship Heights station
Tenleytown-AU station (N2)
Westmoreland Circle (N3,N4,N6)
Spring Valley (N3,N4,N6)
American University
Ward Circle
Wesley Heights (N2,N6)
Berkshire Apts. (N3,N4,N6)
Washington National Cathedral
Embassy Row
Dupont Circle (N2,N4,N6)
Farragut North station (N2,N4,N6)
Farragut West station (N2,N4,N6)
Foggy Bottom-GWU station (N3)
Potomac Park/State Dept. (N3)
Federal Triangle station (N3)

Effective as of 12-29-02

**Washington Metropolitan Area Transit Authority**

*A District of Columbia, Maryland and Virginia Transit Partnership*

## Weekday Eastbound

| Route Number | Wisconsin & Western Aves. NW (Friendship Heights) M | Wisconsin Ave. & Albemarle St. NW (Tenleytown-AU) M | Westmoreland Circle NW | Nebraska Ave. & Ward Circle NW (south side) (American University) | Massachusetts Ave. & Ward Circle NW (American University) | Cathedral & New Mexico Aves. NW (Wesley Heights) | 4200 Massachusetts Ave. NW (opposite Berkshire Apts.) | Massachusetts & Wisconsin Aves. NW | Massachusetts Ave. & 20th St. NW (Dupont Circle) M | 17th St. (E) & I St. NW (FARRAGUT N & W) M | 23rd & I Sts. NW (Foggy Bottom-GWU) M | 10th St. & Constitution Ave. NW (FEDERAL TRIANGLE) |
|---|---|---|---|---|---|---|---|---|---|---|---|---|
| | | | | | AM Service | | | | | | | |
| ♿ N4 | 5:36 | - | 5:41 | - | 5:44 | - | 5:45 | 5:48 | 5:54 | 6:00 | - | - |
| ♿ N2 | 5:49 | 5:55 | - | 5:59 | - | 6:03 | - | 6:06 | 6:12 | 6:18 | - | - |
| ♿ N4 | 6:11 | - | 6:16 | - | 6:19 | - | 6:20 | 6:23 | 6:29 | 6:35 | - | - |
| ♿ N2 | 6:19 | 6:25 | - | 6:29 | - | 6:33 | - | 6:36 | 6:42 | 6:48 | - | - |
| ♿ N4 | 6:35 | - | 6:40 | - | 6:44 | - | 6:45 | 6:48 | 6:55 | 7:02 | - | - |
| ♿ N3 | 6:43 | - | 6:48 | - | 6:52 | - | 6:53 | 6:56 | - | - | 7:08 | 7:21 |
| ♿ N2 | 6:42 | 6:49 | - | 6:53 | - | 6:57 | - | 7:00 | 7:07 | 7:14 | - | - |
| ♿ N4 | 6:53 | - | 6:58 | - | 7:02 | - | 7:03 | 7:06 | 7:13 | 7:20 | - | - |
| ♿ N4 | 7:01 | - | 7:08 | - | 7:13 | - | 7:14 | 7:18 | 7:26 | 7:34 | - | - |
| ♿ N2 | 7:02 | 7:10 | - | 7:14 | - | 7:18 | - | 7:21 | 7:29 | 7:37 | - | - |
| ♿ N3 | 7:09 | - | 7:16 | - | 7:21 | - | 7:22 | 7:26 | - | - | 7:38 | 7:52 |
| ♿ N4 | 7:16 | - | 7:23 | - | 7:28 | - | 7:29 | 7:33 | 7:41 | 7:49 | - | - |
| ♿ N2 | 7:20 | 7:28 | - | 7:32 | - | 7:36 | - | 7:39 | 7:47 | 7:55 | - | - |
| ♿ N4 | 7:31 | - | 7:38 | - | 7:43 | - | 7:44 | 7:48 | 7:56 | 8:04 | - | - |
| ♿ N2 | 7:35 | 7:43 | - | 7:47 | - | 7:51 | - | 7:54 | 8:02 | 8:10 | - | - |
| ♿ N3 | 7:39 | - | 7:46 | - | 7:51 | - | 7:52 | 7:56 | - | - | 8:08 | 8:22 |
| ♿ N4 | 7:43 | - | 7:50 | - | 7:55 | - | 7:56 | 8:00 | 8:08 | 8:16 | - | - |
| ♿ N2 | 7:49 | 7:57 | - | 8:01 | - | 8:05 | - | 8:08 | 8:16 | 8:24 | - | - |
| ♿ N4 | 7:51 | - | 7:58 | - | 8:03 | - | 8:04 | 8:10 | 8:20 | 8:30 | - | - |
| ♿ N4 | 7:59 | - | 8:06 | - | 8:11 | - | 8:12 | 8:18 | 8:28 | 8:38 | - | - |
| ♿ N3 | 8:01 | - | 8:08 | - | 8:13 | - | 8:14 | 8:20 | - | - | 8:33 | 8:47 |
| ♿ N2 | 8:03 | 8:11 | - | 8:15 | - | 8:19 | - | 8:23 | 8:33 | 8:43 | - | - |
| ♿ N4 | 8:08 | - | 8:15 | - | 8:20 | - | 8:21 | 8:27 | 8:37 | 8:47 | - | - |
| ♿ N4 | 8:15 | - | 8:22 | - | 8:27 | - | 8:28 | 8:34 | 8:44 | 8:54 | - | - |
| ♿ N2 | 8:17 | 8:25 | - | 8:29 | - | 8:33 | - | 8:37 | 8:47 | 8:57 | - | - |
| ♿ N4 | 8:23 | - | 8:30 | - | 8:35 | - | 8:36 | 8:42 | 8:52 | 9:02 | - | - |
| ♿ N3 | 8:26 | - | 8:33 | - | 8:38 | - | 8:39 | 8:45 | - | - | 8:58 | 9:12 |
| ♿ N2 | 8:30 | 8:38 | - | 8:42 | - | 8:46 | - | 8:50 | 9:00 | 9:10 | - | - |
| ♿ N4 | 8:34 | - | 8:41 | - | 8:46 | - | 8:47 | 8:53 | 9:03 | 9:13 | - | - |
| ♿ N4 | 8:45 | - | 8:52 | - | 8:57 | - | 8:58 | 9:02 | 9:10 | 9:19 | - | - |
| ♿ N2 | 8:50 | 8:58 | - | 9:03 | - | 9:07 | - | 9:11 | 9:19 | 9:28 | - | - |
| ♿ N4 | 9:02 | - | 9:09 | - | 9:14 | - | 9:15 | 9:19 | 9:27 | 9:36 | - | - |
| ♿ N2 | 9:10 | 9:18 | - | 9:23 | - | 9:27 | - | 9:31 | 9:39 | 9:48 | - | - |
| ♿ N4 | 9:22 | - | 9:29 | - | 9:34 | - | 9:35 | 9:39 | 9:47 | 9:56 | - | - |
| ♿ N2 | 9:30 | 9:38 | - | 9:43 | - | 9:47 | - | 9:51 | 9:59 | 10:08 | - | - |
| ♿ N4 | 9:42 | - | 9:49 | - | 9:54 | - | 9:55 | 9:59 | 10:07 | 10:16 | - | - |
| ♿ N2 | 9:55 | 10:03 | - | 10:08 | - | 10:12 | - | 10:16 | 10:24 | 10:33 | - | - |
| ♿ N4 | 10:12 | - | 10:19 | - | 10:24 | - | 10:25 | 10:29 | 10:37 | 10:46 | - | - |
| ♿ N2 | 10:25 | 10:33 | - | 10:38 | - | 10:42 | - | 10:46 | 10:54 | 11:03 | - | - |
| ♿ N4 | 10:42 | - | 10:49 | - | 10:54 | - | 10:55 | 10:59 | 11:07 | 11:16 | - | - |
| ♿ N2 | 10:55 | 11:03 | - | 11:08 | - | 11:12 | - | 11:16 | 11:24 | 11:33 | - | - |
| ♿ N4 | 11:12 | - | 11:19 | - | 11:24 | - | 11:25 | 11:29 | 11:37 | 11:46 | - | - |
| ♿ N2 | 11:25 | 11:33 | - | 11:38 | - | 11:42 | - | 11:46 | 11:54 | 12:03 | - | - |
| ♿ N4 | 11:42 | - | 11:49 | - | 11:54 | - | 11:55 | 11:59 | 12:07 | 12:16 | - | - |
| ♿ N2 | 11:55 | 12:03 | - | 12:08 | - | 12:12 | - | 12:16 | 12:24 | 12:33 | - | - |

♿ — Trip operates with wheelchair-accessible or lift-equipped bus.
○ — Trip operates Friday only, with wheelchair-accessible or lift-equipped bus.

# N2,3,4,6

## Massachusetts Avenue Line

*Serves these locations*
Friendship Heights station
Tenleytown-AU station (N2)
Westmoreland Circle (N3,N4,N6)
Spring Valley (N3,N4,N6)
American University
Ward Circle
Wesley Heights (N2,N6)
Berkshire Apts. (N3,N4,N6)
Washington National Cathedral
Embassy Row
Dupont Circle (N2,N4,N6)
Farragut North station (N2,N4,N6)
Farragut West station (N2,N4,N6)
Foggy Bottom-GWU station (N3)
Potomac Park/State Dept. (N3)
Federal Triangle station (N3)

Effective as of 12-29-02

**Washington Metropolitan Area Transit Authority**

*A District of Columbia, Maryland and Virginia Transit Partnership*

## Weekday Eastbound

| Route Number | Wisconsin & Western Aves. NW (Friendship Heights) M | Wisconsin Ave. & Albemarle St. NW (Tenleytown-AU) M | Westmoreland Circle NW | Nebraska Ave. & Ward Circle NW (south side) (American University) | Massachusetts Ave. & Ward Circle NW (American University) | Cathedral & New Mexico Aves. NW (Wesley Heights) | 4200 Massachusetts Ave. NW (opposite Berkshire Apts.) | Massachusetts & Wisconsin Aves. NW | Massachusetts Ave. & 20th St. NW (Dupont Circle) M | 17th St. (E) & I St. NW (FARRAGUT N & W) M | 23rd & I Sts. NW (Foggy Bottom-GWU) M | 10th St. & Constitution Ave. NW (FEDERAL TRIANGLE) |
|---|---|---|---|---|---|---|---|---|---|---|---|---|
| **PM Service** | | | | | | | | | | | | |
| ♿ N4 | 12:12 | - | 12:19 | - | 12:24 | - | 12:25 | 12:29 | 12:37 | 12:46 | - | - |
| ♿ N2 | 12:25 | 12:33 | - | 12:38 | - | 12:42 | - | 12:46 | 12:54 | 1:03 | - | - |
| ♿ N4 | 12:42 | - | 12:49 | - | 12:54 | - | 12:55 | 12:59 | 1:07 | 1:16 | - | - |
| ♿ N2 | 12:55 | 1:03 | - | 1:08 | - | 1:12 | - | 1:16 | 1:24 | 1:33 | - | - |
| ♿ N4 | 1:12 | - | 1:19 | - | 1:24 | - | 1:25 | 1:29 | 1:37 | 1:46 | - | - |
| ♿ N2 | 1:25 | 1:33 | - | 1:38 | - | 1:42 | - | 1:46 | 1:54 | 2:03 | - | - |
| ♿ N4 | 1:42 | - | 1:49 | - | 1:54 | - | 1:55 | 1:59 | 2:07 | 2:16 | - | - |
| ♿ N2 | 1:55 | 2:03 | - | 2:08 | - | 2:12 | - | 2:16 | 2:24 | 2:33 | - | - |
| ♿ N4 | 2:12 | - | 2:19 | - | 2:24 | - | 2:25 | 2:29 | 2:37 | 2:46 | - | - |
| ♿ N2 | 2:25 | 2:33 | - | 2:38 | - | 2:42 | - | 2:46 | 2:54 | 3:03 | - | - |
| ♿ N4 | 2:42 | - | 2:49 | - | 2:54 | - | 2:55 | 2:59 | 3:07 | 3:16 | - | - |
| ♿ N2 | 2:55 | 3:03 | - | 3:08 | - | 3:12 | - | 3:16 | 3:24 | 3:33 | - | - |
| ♿ N4 | 3:12 | - | 3:19 | - | 3:24 | - | 3:25 | 3:29 | 3:37 | 3:46 | - | - |
| ♿ N2 | 3:23 | 3:31 | - | 3:36 | - | 3:40 | - | 3:44 | 3:53 | 4:02 | - | - |
| ♿ N4 | 3:38 | - | 3:45 | - | 3:50 | - | 3:51 | 3:55 | 4:04 | 4:13 | - | - |
| ♿ N2 | 3:46 | 3:54 | - | 3:59 | - | 4:03 | - | 4:07 | 4:16 | 4:25 | - | - |
| ♿ N4 | 3:58 | - | 4:05 | - | 4:10 | - | 4:11 | 4:15 | 4:24 | 4:33 | - | - |
| ♿ N2 | 4:06 | 4:14 | - | 4:19 | - | 4:23 | - | 4:27 | 4:36 | 4:45 | - | - |
| ♿ N4 | 4:16 | - | 4:23 | - | 4:28 | - | 4:29 | 4:33 | 4:42 | 4:51 | - | - |
| ♿ N2 | 4:21 | 4:29 | - | 4:34 | - | 4:38 | - | 4:42 | 4:51 | 5:00 | - | - |
| ♿ N4 | 4:31 | - | 4:38 | - | 4:43 | - | 4:44 | 4:48 | 4:57 | 5:06 | - | - |
| ♿ N2 | 4:35 | 4:43 | - | 4:48 | - | 4:52 | - | 4:56 | 5:05 | 5:14 | - | - |
| ♿ N4 | 4:45 | - | 4:52 | - | 4:57 | - | 4:58 | 5:02 | 5:11 | 5:20 | - | - |
| ♿ N2 | 4:50 | 4:58 | - | 5:03 | - | 5:07 | - | 5:11 | 5:20 | 5:29 | - | - |
| ♿ N4 | 5:00 | - | 5:07 | - | 5:12 | - | 5:13 | 5:17 | 5:26 | 5:35 | - | - |
| ♿ N2 | 5:05 | 5:13 | - | 5:18 | - | 5:22 | - | 5:26 | 5:35 | 5:44 | - | - |
| ♿ N4 | 5:18 | - | 5:25 | - | 5:30 | - | 5:31 | 5:35 | 5:44 | 5:53 | - | - |
| ♿ N2 | 5:23 | 5:31 | - | 5:36 | - | 5:40 | - | 5:44 | 5:53 | 6:02 | - | - |
| ♿ N4 | 5:38 | - | 5:45 | - | 5:50 | - | 5:51 | 5:55 | 6:04 | 6:13 | - | - |
| ♿ N2 | 5:47 | 5:55 | - | 6:00 | - | 6:04 | - | 6:08 | 6:17 | 6:26 | - | - |
| ♿ N4 | 6:03 | - | 6:10 | - | 6:15 | - | 6:16 | 6:19 | 6:26 | 6:34 | - | - |
| ♿ N2 | 6:17 | 6:24 | - | 6:28 | - | 6:32 | - | 6:36 | 6:43 | 6:51 | - | - |
| ♿ N4 | 6:33 | - | 6:40 | - | 6:45 | - | 6:46 | 6:49 | 6:56 | 7:04 | - | - |
| ♿ N2 | 6:47 | 6:54 | - | 6:58 | - | 7:02 | - | 7:06 | 7:13 | 7:21 | - | - |
| ♿ N6 | 7:02 | - | 7:09 | - | 7:14 | 7:19 | 7:23 | 7:26 | 7:33 | 7:41 | - | - |
| ♿ N6 | 7:24 | - | 7:31 | - | 7:36 | 7:41 | 7:45 | 7:48 | 7:55 | 8:03 | - | - |
| ♿ N6 | 7:51 | - | 7:58 | - | 8:03 | 8:08 | 8:12 | 8:15 | 8:22 | 8:30 | - | - |
| ♿ N6 | 8:22 | - | 8:29 | - | 8:34 | 8:39 | 8:43 | 8:46 | 8:53 | 9:01 | - | - |
| ♿ N6 | 8:53 | - | 9:00 | - | 9:05 | 9:10 | 9:14 | 9:17 | 9:24 | 9:32 | - | - |
| ♿ N6 | 9:24 | - | 9:31 | - | 9:36 | 9:41 | 9:45 | 9:48 | 9:55 | 10:03 | - | - |
| ♿ N6 | 9:55 | - | 10:02 | - | 10:07 | 10:12 | 10:16 | 10:19 | 10:26 | 10:34 | - | - |
| ♿ N6 | 10:26 | - | 10:33 | - | 10:38 | 10:43 | 10:47 | 10:50 | 10:57 | 11:05 | - | - |
| ♿ N6 | 11:03 | - | 11:09 | - | 11:13 | 11:17 | 11:21 | 11:23 | 11:29 | 11:35 | - | - |
| ♿ N6 | 11:33 | - | 11:39 | - | 11:43 | 11:47 | 11:51 | 11:53 | 11:59 | 12:05 | - | - |
| **After Midnight Service** | | | | | | | | | | | | |
| ○ N6 | 12:13 | - | 12:19 | - | 12:23 | 12:27 | 12:31 | 12:33 | 12:39 | 12:45 | - | - |
| ○ N6 | 12:54 | - | 1:00 | - | 1:04 | 1:08 | 1:12 | 1:14 | 1:20 | 1:26 | - | - |
| ○ N6 | 1:34 | - | 1:40 | - | 1:44 | 1:48 | 1:52 | 1:54 | 2:00 | 2:06 | - | - |

♿ — Trip operates with wheelchair-accessible or lift-equipped bus.
○ — Trip operates Friday only, with wheelchair-accessible or lift-equipped bus.

# N2,3,4,6

## Massachusetts Avenue Line

*Serves these locations*
Friendship Heights station
Tenleytown-AU station (N2)
Westmoreland Circle (N3,N4,N6)
Spring Valley (N3,N4,N6)
American University
Ward Circle
Wesley Heights (N2,N6)
Berkshire Apts. (N3,N4,N6)
Washington National Cathedral
Embassy Row
Dupont Circle (N2,N4,N6)
Farragut North station (N2,N4,N6)
Farragut West station (N2,N4,N6)
Foggy Bottom-GWU station (N3)
Potomac Park/State Dept. (N3)
Federal Triangle station (N3)

Effective as of
12-29-02

**Washington Metropolitan Area Transit Authority**

*A District of Columbia, Maryland and Virginia Transit Partnership*

## Saturday Westbound

| Route Number | 17th St. (E) & I St. NW (Farragut N & W) M | Massachusetts Ave. & 20th St. NW (Dupont Circle) M | Massachusetts & Wisconsin Aves. NW | 4201 Massachusetts Ave. NW (Berkshire Apts.) | Cathedral & New Mexico Aves. NW (Wesley Heights) | Massachusetts Ave. & Ward Circle NW (American University) | Westmoreland Circle NW | Wisconsin & Western Aves. NW (FRIENDSHIP HEIGHTS) M |
|---|---|---|---|---|---|---|---|---|
| **AM Service** | | | | | | | | |
| ♿ N6 | 6:20 | 6:29 | 6:35 | 6:37 | 6:41 | 6:45 | 6:48 | 6:52 |
| ♿ N6 | 7:00 | 7:09 | 7:15 | 7:17 | 7:21 | 7:25 | 7:28 | 7:32 |
| ♿ N6 | 7:40 | 7:50 | 7:58 | 8:00 | 8:04 | 8:08 | 8:11 | 8:15 |
| ♿ N6 | 8:20 | 8:30 | 8:40 | 8:42 | 8:46 | 8:51 | 8:54 | 9:00 |
| ♿ N6 | 9:00 | 9:10 | 9:20 | 9:22 | 9:26 | 9:31 | 9:34 | 9:40 |
| ♿ N6 | 9:30 | 9:40 | 9:50 | 9:52 | 9:56 | 10:01 | 10:04 | 10:10 |
| ♿ N6 | 10:00 | 10:10 | 10:19 | 10:22 | 10:27 | 10:31 | 10:35 | 10:41 |
| ♿ N6 | 10:30 | 10:40 | 10:49 | 10:52 | 10:57 | 11:01 | 11:05 | 11:11 |
| ♿ N6 | 10:54 | 11:04 | 11:13 | 11:16 | 11:21 | 11:25 | 11:29 | 11:35 |
| ♿ N6 | 11:18 | 11:28 | 11:37 | 11:40 | 11:45 | 11:49 | 11:53 | 11:59 |
| ♿ N6 | 11:42 | 11:52 | 12:01 | 12:04 | 12:09 | 12:13 | 12:17 | 12:23 |
| **PM Service** | | | | | | | | |
| ♿ N6 | 12:06 | 12:16 | 12:25 | 12:28 | 12:33 | 12:37 | 12:41 | 12:47 |
| ♿ N6 | 12:30 | 12:40 | 12:49 | 12:52 | 12:57 | 1:01 | 1:05 | 1:11 |
| ♿ N6 | 12:54 | 1:04 | 1:13 | 1:16 | 1:21 | 1:25 | 1:29 | 1:35 |
| ♿ N6 | 1:18 | 1:28 | 1:37 | 1:40 | 1:45 | 1:49 | 1:53 | 1:59 |
| ♿ N6 | 1:42 | 1:52 | 2:01 | 2:04 | 2:09 | 2:13 | 2:17 | 2:23 |
| ♿ N6 | 2:06 | 2:16 | 2:25 | 2:28 | 2:33 | 2:37 | 2:41 | 2:47 |
| ♿ N6 | 2:30 | 2:40 | 2:49 | 2:52 | 2:57 | 3:01 | 3:05 | 3:11 |
| ♿ N6 | 2:54 | 3:04 | 3:13 | 3:16 | 3:21 | 3:25 | 3:29 | 3:35 |
| ♿ N6 | 3:18 | 3:28 | 3:37 | 3:40 | 3:45 | 3:49 | 3:53 | 3:59 |
| ♿ N6 | 3:42 | 3:52 | 4:01 | 4:04 | 4:09 | 4:13 | 4:17 | 4:23 |
| ♿ N6 | 4:06 | 4:16 | 4:25 | 4:28 | 4:33 | 4:37 | 4:41 | 4:47 |
| ♿ N6 | 4:30 | 4:40 | 4:49 | 4:52 | 4:57 | 5:01 | 5:05 | 5:11 |
| ♿ N6 | 4:54 | 5:04 | 5:13 | 5:16 | 5:21 | 5:25 | 5:29 | 5:35 |
| ♿ N6 | 5:18 | 5:28 | 5:37 | 5:40 | 5:45 | 5:49 | 5:53 | 5:59 |
| ♿ N6 | 5:42 | 5:52 | 6:01 | 6:04 | 6:09 | 6:13 | 6:17 | 6:23 |
| ♿ N6 | 6:06 | 6:16 | 6:25 | 6:28 | 6:33 | 6:37 | 6:41 | 6:47 |
| ♿ N6 | 6:30 | 6:39 | 6:47 | 6:50 | 6:54 | 6:58 | 7:02 | 7:07 |
| ♿ N6 | 6:54 | 7:03 | 7:11 | 7:14 | 7:18 | 7:22 | 7:26 | 7:31 |
| ♿ N6 | 7:18 | 7:27 | 7:35 | 7:38 | 7:42 | 7:46 | 7:50 | 7:55 |
| ♿ N6 | 7:42 | 7:51 | 7:59 | 8:02 | 8:06 | 8:10 | 8:14 | 8:19 |
| ♿ N6 | 8:10 | 8:19 | 8:27 | 8:30 | 8:34 | 8:38 | 8:42 | 8:47 |
| ♿ N6 | 8:50 | 8:59 | 9:07 | 9:10 | 9:14 | 9:18 | 9:22 | 9:27 |
| ♿ N6 | 9:30 | 9:38 | 9:47 | 9:50 | 9:54 | 9:58 | 10:01 | 10:06 |
| ♿ N6 | 10:10 | 10:18 | 10:27 | 10:30 | 10:34 | 10:38 | 10:41 | 10:46 |
| ♿ N6 | 10:50 | 10:58 | 11:07 | 11:10 | 11:14 | 11:18 | 11:21 | 11:26 |
| ♿ N6 | 11:30 | 11:38 | 11:47 | 11:50 | 11:54 | 11:58 | 12:01 | 12:06 |
| **After Midnight Service** | | | | | | | | |
| ♿ N6 | 12:10 | 12:18 | 12:27 | 12:30 | 12:34 | 12:38 | 12:41 | 12:46 |
| ♿ N6 | 12:50 | 12:56 | 1:05 | 1:07 | 1:10 | 1:14 | 1:17 | 1:21 |
| ♿ N6 | 1:30 | 1:36 | 1:45 | 1:47 | 1:50 | 1:54 | 1:57 | 2:01 |
| ♿ N6 | 2:10 | 2:16 | 2:25 | 2:27 | 2:30 | 2:34 | 2:37 | 2:41 |

♿ — Trip operates with wheelchair-accessible or lift-equipped bus.

# 30,32,34, 35,36

## Pennsylvania Avenue Line

Between
Friendship
Heights station
Wisconsin Ave. N.W.
Tenleytown-AU station
Washington
National Cathedral
Georgetown
White House
Ferderal Triangle
The Mall
Capitol Hill
Hillcrest (35,36)
Naylor Road station
(34,35,36)
Southern Ave station

Effective as of
August 25, 2002

**Washington Metropolitan Area Transit Authority**

*A District of Columbia, Maryland and Virginia Transit Partnership*

## Using this timetable

- ❑ Use the map to find the stops closest to where you will get on and off the bus.
- ❑ Select the schedule (weekday, Saturday, Sunday) for when you will travel. Along the top of the schedule, find the stop at or nearest the point where you will get on the bus. Follow that column down to the time you want to leave.
- ❑ Use the same method to find the times the bus is scheduled to arrive at the stop where you will get off the bus.
- ❑ If the bus stop is not listed, use the time shown for the bus stop before it as the time to wait at the stop.
- ❑ The end-of-the-line or last stop is listed in ALL CAPS on the schedule.

## Weekday Eastbound

| | Route Number | Friendship Heights M | Wisconsin Ave. & Albemarle St. NW (Tenleytown-AU) M | Wisconsin & Cathedral Aves. NW (Massachusetts Ave.) | M St. & Wisconsin Ave. NW (Georgetown) | H St. & Jackson Pl. NW (Lafayette Square) | Pennsylvania Ave. & 7th St. NW (ARCHIVES-Navy Mem'l) M | Pennsylvania Ave. & 8th St. SE (Eastern Market) M | Pennsylvania & Potomac Aves. SE (Potomac Ave) M | Naylor Rd. & Alabama Ave SE | Pennsylvania & Branch Aves. SE | 31st & Gainesville Sts. SE (Hillcrest) | NAYLOR ROAD M | SOUTHERN AVE M |
|---|---|---|---|---|---|---|---|---|---|---|---|---|---|---|
| | | | | | | | AM Service | | | | | | | |
| ♿ | 32 | 4:16 | 4:22 | 4:26 | 4:33 | 4:39 | 4:47 | 4:55 | 4:58 | 5:05 | - | - | - | 5:14 |
| ♿ | 35 | 4:47 | 4:53 | 4:57 | 5:04 | 5:10 | 5:18 | 5:26 | 5:29 | - | 5:35 | - | 5:43 | - |
| ♿ | 34 | 5:03 | 5:09 | 5:13 | 5:20 | 5:26 | 5:34 | 5:42 | 5:45 | 5:52 | - | - | 5:58 | - |
| ♿ | 32 | 5:13 | 5:19 | 5:23 | 5:30 | 5:36 | 5:44 | 5:52 | 5:55 | 6:02 | - | - | - | 6:11 |
| | 35 | 5:22 | 5:27 | 5:32 | 5:41 | 5:48 | 5:55 | 6:05 | 6:08 | - | 6:14 | - | 6:22 | - |
| ♿ | 34 | 5:33 | 5:38 | 5:43 | 5:52 | 5:59 | 6:06 | 6:16 | 6:19 | 6:26 | - | - | 6:32 | - |
| | 35 | - | - | - | - | - | - | - | 6:24 | - | 6:30 | - | 6:38 | - |
| ♿ | 32 | 5:42 | 5:47 | 5:52 | 6:01 | 6:08 | 6:15 | 6:25 | 6:28 | 6:35 | - | - | - | 6:44 |
| ♿ | 35 | 5:52 | 5:58 | 6:03 | 6:11 | 6:19 | 6:26 | 6:36 | 6:39 | - | 6:45 | - | 6:54 | - |
| ♿ | 32 | - | - | - | - | - | - | - | 6:45 | 6:55 | - | - | - | 7:07 |
| ♿ | 34 | 5:59 | 6:06 | 6:13 | 6:22 | 6:31 | 6:39 | 6:50 | 6:54 | 7:02 | - | - | 7:08 | - |
| | 35 | - | - | - | - | - | - | - | 6:56 | - | 7:04 | - | 7:14 | - |
| | 32 | 6:06 | 6:12 | 6:21 | 6:31 | 6:43 | 6:52 | 7:02 | 7:05 | 7:15 | - | - | - | 7:27 |
| ♿ | 35 | 6:16 | 6:22 | 6:31 | 6:41 | 6:53 | 7:02 | 7:12 | 7:15 | - | 7:23 | - | 7:33 | - |
| | 32 | - | - | - | - | - | - | - | 7:20 | 7:30 | - | - | - | 7:42 |
| | 34 | 6:26 | 6:32 | 6:41 | 6:51 | 7:03 | 7:12 | 7:22 | 7:25 | 7:35 | - | - | 7:41 | - |
| | 35 | - | - | - | - | - | - | - | 7:28 | - | 7:36 | - | 7:46 | - |
| ♿ | 32 | 6:34 | 6:40 | 6:49 | 6:59 | 7:11 | 7:20 | 7:30 | 7:33 | 7:43 | - | - | - | 7:55 |
| ♿ | 35 | 6:41 | 6:47 | 6:56 | 7:06 | 7:18 | 7:27 | 7:37 | 7:40 | - | 7:48 | - | 7:58 | - |
| ♿ | 34 | 6:49 | 6:55 | 7:04 | 7:14 | 7:26 | 7:35 | 7:45 | 7:48 | 7:58 | - | - | 8:04 | - |
| ♿ | 32 | 6:57 | 7:03 | 7:12 | 7:22 | 7:34 | 7:43 | 7:53 | 7:56 | 8:06 | - | - | - | 8:18 |
| ♿ | 30/ | - | ●7:09 | 7:18 | 7:28 | 7:40 | 7:49 | - | - | - | - | - | - | - |
| ♿ | 35 | 7:04 | 7:12 | 7:22 | 7:35 | 7:47 | 7:56 | 8:08 | 8:11 | - | 8:19 | - | 8:30 | - |
| ♿ | 34 | 7:10 | 7:18 | 7:28 | 7:41 | 7:53 | 8:02 | 8:14 | 8:17 | 8:26 | - | - | 8:32 | - |
| ♿ | 32 | 7:16 | 7:24 | 7:34 | 7:47 | 7:59 | 8:08 | 8:20 | 8:23 | 8:32 | - | - | - | 8:42 |
| ♿ | 35 | 7:22 | 7:30 | 7:40 | 7:53 | 8:05 | 8:14 | 8:26 | 8:29 | - | 8:37 | - | 8:48 | - |
| | 30/ | 7:28 | 7:36 | 7:46 | 7:59 | 8:11 | 8:20 | - | - | - | - | - | - | - |
| ♿ | 34 | 7:33 | 7:41 | 7:51 | 8:04 | 8:16 | 8:25 | 8:37 | 8:40 | 8:49 | - | - | 8:55 | - |
| ♿ | 32 | 7:38 | 7:46 | 7:56 | 8:09 | 8:21 | 8:30 | 8:42 | 8:45 | 8:54 | - | - | - | 9:04 |
| | 30/ | 7:44 | 7:52 | 8:02 | 8:15 | 8:27 | 8:36 | - | - | - | - | - | - | - |
| ♿ | 35 | 7:49 | 7:57 | 8:07 | 8:20 | 8:32 | 8:41 | 8:53 | 8:56 | - | 9:04 | - | 9:15 | - |
| | 30/ | - | ●8:00 | 8:10 | 8:23 | 8:35 | 8:44 | - | - | - | - | - | - | - |
| | 30/ | 7:55 | 8:03 | 8:13 | 8:26 | 8:38 | 8:47 | - | - | - | - | - | - | - |
| ♿ | 30/ | - | ●8:07 | 8:17 | 8:30 | 8:42 | 8:51 | - | - | - | - | - | - | - |
| ♿ | 34 | 8:02 | 8:10 | 8:20 | 8:33 | 8:45 | 8:54 | 9:06 | 9:09 | 9:18 | - | - | 9:24 | - |
| ♿ | 32 | - | ●8:14 | 8:24 | 8:37 | 8:49 | 8:58 | 9:10 | 9:13 | 9:22 | - | - | - | 9:32 |
| ♿ | 30/ | 8:08 | 8:17 | 8:26 | 8:39 | 8:51 | 9:02 | - | - | - | - | - | - | - |
| ♿ | 35 | 8:14 | 8:23 | 8:32 | 8:45 | 8:57 | 9:08 | 9:20 | 9:23 | - | 9:31 | - | 9:41 | - |
| | 30/ | - | ■8:26 | 8:35 | 8:48 | 9:00 | 9:11 | - | - | - | - | - | - | - |
| ♿ | 34 | 8:19 | 8:28 | 8:37 | 8:50 | 9:02 | 9:13 | 9:25 | 9:28 | 9:37 | - | - | 9:43 | - |
| | 30/ | 8:25 | 8:33 | 8:42 | 8:54 | 9:06 | 9:15 | - | - | - | - | - | - | - |
| ♿ | 32 | 8:30 | 8:38 | 8:47 | 8:59 | 9:11 | 9:20 | 9:33 | 9:36 | 9:45 | - | - | - | 9:55 |
| ♿ | 30/ | 8:36 | 8:44 | 8:53 | 9:05 | 9:17 | 9:26 | - | - | - | - | - | - | - |
| ♿ | 35 | 8:41 | 8:49 | 8:58 | 9:10 | 9:22 | 9:31 | 9:44 | 9:47 | - | 9:56 | - | 10:06 | - |
| | 30/ | - | ■8:52 | 9:01 | 9:13 | 9:25 | 9:34 | - | - | - | - | - | - | - |

♿ — Trip operates with wheelchair-accessible or lift-equipped bus.
■ — Trip originates at Fort Dr. & Albermarle St. NW(Tenleytown-AU Station) one minute prior to time shown and operates only when public school is open.
● — Trip originates at Fort Dr. & Albemarle St. NW (Tenleytown-AU Station)one minute prior to time shown.
◆ — Trip originates at 10th St. & Pennsylvania Ave. NW two minutes prior to Pennsylvania Ave. & 7th St. time shown.
% — Trip originates at Fort Dr. & Albemarle St. NW (Tenleytown-AU station)three minutes prior to time shown.

# 30,32,34, 35,36

## Pennsylvania Avenue Line

Between
Friendship
Heights station
Wisconsin Ave. N.W.
Tenleytown-AU station
Washington
National Cathedral
Georgetown
White House
Ferderal Triangle
The Mall
Capitol Hill
Hillcrest (35,36)
Naylor Road station
(34,35,36)
Southern Ave station

Effective as of
August 25, 2002

**Washington Metropolitan Area Transit Authority**

*A District of Columbia, Maryland and Virginia Transit Partnership*

## Weekday Eastbound

| Route Number | Friendship Heights M | Wisconsin Ave. & Albemarle St. NW (Tenleytown-AU) M | Wisconsin & Cathedral Aves. NW (Massachusetts Ave.) | M St. & Wisconsin Ave. NW (Georgetown) | H St. & Jackson Pl. NW (Lafayette Square) | Pennsylvania Ave. & 7th St. - NW (ARCHIVES-Navy Mem'l) M | Pennsylvania Ave. & 8th St. SE (Eastern Market) M | Pennsylvania & Potomac Aves. SE (Potomac Ave) M | Naylor Rd. & Alabama Ave SE | Pennsylvania & Branch Aves. SE | 31st & Gainesville Sts. SE (Hillcrest) | NAYLOR ROAD M | SOUTHERN AVE M |
|---|---|---|---|---|---|---|---|---|---|---|---|---|---|
| | | | | | | AM Service Cont'd | | | | | | | |
| 30/ | 8:48 | 8:56 | 9:05 | 9:17 | 9:29 | 9:38 | - | - | - | - | - | - | - |
| ♿ 34 | 8:53 | 9:01 | 9:10 | 9:22 | 9:34 | 9:43 | 9:56 | 9:59 | 10:08 | - | - | 10:15 | - |
| ♿ 30/ | - | ●9:03 | 9:12 | 9:24 | 9:36 | 9:45 | - | - | - | - | - | - | - |
| ♿ 32 | 8:59 | 9:07 | 9:16 | 9:28 | 9:40 | 9:49 | 10:02 | 10:05 | 10:14 | - | - | - | 10:24 |
| 30/ | 9:05 | 9:13 | 9:22 | 9:34 | 9:46 | 9:55 | - | - | - | - | - | - | - |
| ♿ 35 | 9:11 | 9:19 | 9:28 | 9:41 | 9:53 | 10:04 | 10:14 | 10:17 | - | 10:26 | - | 10:35 | - |
| ♿ 34 | 9:18 | 9:26 | 9:35 | 9:48 | 10:00 | 10:11 | 10:21 | 10:24 | 10:33 | - | - | 10:40 | - |
| ♿ 32 | 9:25 | 9:33 | 9:42 | 9:55 | 10:07 | 10:18 | 10:28 | 10:31 | 10:40 | - | - | - | 10:51 |
| ♿ 35 | 9:34 | 9:42 | 9:51 | 10:04 | 10:16 | 10:27 | 10:37 | 10:40 | - | 10:49 | - | 10:58 | - |
| ♿ 34 | 9:43 | 9:51 | 10:00 | 10:13 | 10:25 | 10:36 | 10:46 | 10:49 | 10:58 | - | - | 11:05 | - |
| ♿ 32 | 9:52 | 10:00 | 10:09 | 10:22 | 10:34 | 10:45 | 10:55 | 10:58 | 11:07 | - | - | - | 11:18 |
| ♿ 35 | 10:01 | 10:09 | 10:18 | 10:31 | 10:43 | 10:54 | 11:04 | 11:07 | - | 11:16 | - | 11:25 | - |
| ♿ 34 | 10:10 | 10:18 | 10:27 | 10:40 | 10:52 | 11:03 | 11:13 | 11:16 | 11:25 | - | - | 11:32 | - |
| ♿ 32 | 10:18 | 10:26 | 10:35 | 10:48 | 11:00 | 11:11 | 11:21 | 11:24 | 11:33 | - | - | - | 11:44 |
| ♿ 35 | 10:27 | 10:35 | 10:44 | 10:57 | 11:09 | 11:20 | 11:30 | 11:33 | - | 11:42 | - | 11:51 | - |
| ♿ 34 | 10:36 | 10:44 | 10:53 | 11:06 | 11:18 | 11:29 | 11:39 | 11:42 | 11:51 | - | - | 11:58 | - |
| ♿ 32 | 10:45 | 10:53 | 11:02 | 11:15 | 11:27 | 11:38 | 11:48 | 11:51 | 12:00 | - | - | - | 12:11 |
| ♿ 36 | 10:54 | 11:02 | 11:11 | 11:24 | 11:36 | 11:47 | 11:57 | 12:00 | - | 12:09 | 12:15 | 12:19 | - |
| ♿ 34 | 11:03 | 11:11 | 11:20 | 11:33 | 11:45 | 11:56 | 12:06 | 12:09 | 12:18 | - | - | 12:25 | - |
| ♿ 32 | 11:11 | 11:19 | 11:28 | 11:41 | 11:53 | 12:04 | 12:14 | 12:17 | 12:26 | - | - | - | 12:37 |
| ♿ 36 | 11:20 | 11:28 | 11:37 | 11:50 | 12:02 | 12:13 | 12:23 | 12:26 | - | 12:35 | 12:41 | 12:45 | - |
| ♿ 34 | 11:29 | 11:37 | 11:46 | 11:59 | 12:11 | 12:22 | 12:32 | 12:35 | 12:44 | - | - | 12:51 | - |
| ♿ 32 | 11:37 | 11:45 | 11:54 | 12:07 | 12:19 | 12:30 | 12:40 | 12:43 | 12:52 | - | - | - | 1:03 |
| ♿ 36 | 11:46 | 11:54 | 12:03 | 12:16 | 12:28 | 12:39 | 12:49 | 12:52 | - | 1:01 | 1:07 | 1:11 | - |
| ♿ 34 | 11:55 | 12:03 | 12:12 | 12:25 | 12:37 | 12:48 | 12:58 | 1:01 | 1:10 | - | - | 1:17 | - |

♿ — Trip operates with wheelchair-accessible or lift-equipped bus.

■ — Trip originates at Fort Dr. & Albermarle St. NW(Tenleytown-AU Station) one minute prior to time shown and operates only when public school is open.

● — Trip originates at Fort Dr. & Albemarle St. NW (Tenleytown-AU Station)one minute prior to time shown.

◆ — Trip originates at 10th St. & Pennsylvania Ave. NW two minutes prior to Pennsylvania Ave. & 7th St. time shown.

% — Trip originates at Fort Dr. & Albemarle St. NW (Tenleytown-AU station)three minutes prior to time shown.

# 30,32,34, 35,36

## Pennsylvania Avenue Line

Between
Friendship
Heights station
Wisconsin Ave. N.W.
Tenleytown-AU station
Washington
National Cathedral
Georgetown
White House
Ferderal Triangle
The Mall
Capitol Hill
Hillcrest (35,36)
Naylor Road station
(34,35,36)
Southern Ave station

Effective as of
August 25, 2002

**Washington Metropolitan Area Transit Authority**

*A District of Columbia, Maryland and Virginia Transit Partnership*

## Weekday Eastbound

| | Route Number | Friendship Heights M | Wisconsin Ave. & Albemarle St. NW (Tenleytown-AU) M | Wisconsin & Cathedral Aves. NW (Massachusetts Ave.) | M St. & Wisconsin Ave. NW (Georgetown) | H St. & Jackson Pl. NW (Lafayette Square) | Pennsylvania Ave. & 7th St. NW (ARCHIVES-Navy Mem'l) M | Pennsylvania Ave. & 8th St. SE (Eastern Market) M | Pennsylvania & Potomac Aves. SE (Potomac Ave) M | Naylor Rd. & Alabama Ave SE | Pennsylvania & Branch Aves. SE | 31st & Gainesville Sts. SE (Hillcrest) | NAYLOR ROAD M | SOUTHERN AVE M |
|---|---|---|---|---|---|---|---|---|---|---|---|---|---|---|
| | | | | | | | PM Service | | | | | | | |
| ♿ | 32 | 12:04 | 12:12 | 12:21 | 12:34 | 12:46 | 12:57 | 1:07 | 1:10 | 1:19 | - | - | - | 1:30 |
| ♿ | 36 | 12:13 | 12:21 | 12:30 | 12:43 | 12:55 | 1:06 | 1:16 | 1:19 | - | 1:28 | 1:34 | 1:38 | - |
| ♿ | 34 | 12:21 | 12:29 | 12:38 | 12:51 | 1:03 | 1:14 | 1:24 | 1:27 | 1:36 | - | - | 1:43 | - |
| ♿ | 32 | 12:30 | 12:38 | 12:47 | 1:00 | 1:12 | 1:23 | 1:33 | 1:36 | 1:45 | - | - | - | 1:56 |
| ♿ | 36 | 12:39 | 12:47 | 12:56 | 1:09 | 1:21 | 1:32 | 1:42 | 1:45 | - | 1:54 | 2:00 | 2:04 | - |
| ♿ | 34 | 12:48 | 12:56 | 1:05 | 1:18 | 1:30 | 1:41 | 1:51 | 1:54 | 2:03 | - | - | 2:10 | - |
| ♿ | 32 | 12:57 | 1:05 | 1:14 | 1:27 | 1:39 | 1:50 | 2:00 | 2:03 | 2:12 | - | - | - | 2:23 |
| ♿ | 36 | 1:05 | 1:13 | 1:22 | 1:35 | 1:47 | 1:58 | 2:08 | 2:11 | - | 2:20 | 2:26 | 2:30 | - |
| ♿ | 34 | 1:13 | 1:21 | 1:30 | 1:43 | 1:55 | 2:06 | 2:16 | 2:19 | 2:28 | - | - | 2:35 | - |
| ♿ | 32 | 1:21 | 1:29 | 1:38 | 1:51 | 2:03 | 2:14 | 2:24 | 2:27 | 2:36 | - | - | - | 2:47 |
| ♿ | 36 | 1:29 | 1:37 | 1:46 | 1:59 | 2:11 | 2:22 | 2:32 | 2:35 | - | 2:44 | 2:50 | 2:54 | - |
| ♿ | 34 | 1:37 | 1:45 | 1:54 | 2:07 | 2:19 | 2:30 | 2:40 | 2:43 | 2:52 | - | - | 2:59 | - |
| ♿ | 32 | 1:44 | 1:52 | 2:01 | 2:13 | 2:26 | 2:37 | 2:49 | 2:52 | 3:04 | - | - | - | 3:15 |
| ♿ | 36 | 1:51 | 1:59 | 2:08 | 2:20 | 2:33 | 2:44 | 2:56 | 2:59 | - | 3:08 | 3:15 | 3:19 | - |
| ♿ | 32 | 1:58 | 2:06 | 2:15 | 2:27 | 2:40 | 2:51 | 3:03 | 3:06 | 3:18 | - | - | - | 3:29 |
| ♿ | 34 | 2:05 | 2:13 | 2:22 | 2:34 | 2:47 | 2:58 | 3:10 | 3:13 | 3:25 | - | - | 3:33 | - |
| ♿ | 32 | - | - | - | - | - | ◆3:04 | 3:16 | 3:19 | 3:31 | - | - | - | 3:42 |
| ♿ | 36 | 2:16 | 2:24 | 2:33 | 2:45 | 2:58 | 3:09 | 3:21 | 3:24 | - | 3:33 | 3:40 | 3:44 | - |
| ♿ | 32 | - | - | - | - | - | ◆3:15 | 3:27 | 3:30 | 3:42 | - | - | - | 3:53 |
| ♿ | 34 | 2:26 | 2:34 | 2:43 | 2:55 | 3:08 | 3:19 | 3:31 | 3:34 | 3:46 | - | - | 3:54 | - |
| ♿ | 32 | 2:31 | 2:39 | 2:48 | 3:00 | 3:13 | 3:24 | 3:36 | 3:39 | 3:51 | - | - | - | 4:02 |
| ♿ | 36 | - | - | - | - | - | ◆3:31 | 3:43 | 3:46 | - | 3:55 | 4:02 | 4:06 | - |
| | 34 | 2:41 | 2:49 | 2:58 | 3:10 | 3:23 | 3:34 | 3:46 | 3:49 | 4:01 | - | - | 4:09 | - |
| | 32 | - | 2:54 | 3:03 | 3:15 | 3:28 | 3:39 | 3:51 | 3:54 | 4:06 | - | - | - | 4:17 |
| ♿ | 34 | 2:50 | 2:58 | 3:07 | 3:19 | 3:32 | 3:43 | 3:55 | 3:58 | 4:10 | - | - | 4:18 | - |
| | 36 | - | - | - | - | - | ◆3:50 | 4:02 | 4:05 | - | 4:14 | 4:21 | 4:25 | - |
| ♿ | 32 | - | ●3:07 | 3:16 | 3:28 | 3:41 | 3:52 | 4:04 | 4:07 | 4:19 | - | - | - | 4:30 |
| ♿ | 34 | - | - | - | - | - | ◆3:59 | 4:11 | 4:14 | 4:26 | - | - | 4:34 | - |
| | 32 | 3:01 | 3:11 | 3:21 | 3:35 | 3:49 | 4:02 | 4:15 | 4:18 | 4:31 | - | - | - | 4:43 |
| | 36 | - | %3:16 | 3:26 | 3:40 | 3:54 | 4:07 | 4:20 | 4:23 | - | 4:34 | 4:42 | 4:46 | - |
| ♿ | 34 | 3:10 | 3:20 | 3:30 | 3:44 | 3:58 | 4:11 | 4:24 | 4:27 | 4:40 | - | - | 4:49 | - |
| ♿ | 32 | - | %3:25 | 3:35 | 3:49 | 4:03 | 4:16 | 4:29 | 4:32 | 4:45 | - | - | - | 4:57 |
| ♿ | 36 | 3:19 | 3:29 | 3:39 | 3:53 | 4:07 | 4:20 | 4:33 | 4:36 | - | 4:47 | 4:55 | 4:59 | - |
| ♿ | 32 | - | %3:34 | 3:44 | 3:58 | 4:12 | 4:25 | 4:38 | 4:41 | 4:54 | - | - | - | 5:06 |
| ♿ | 34 | 3:28 | 3:38 | 3:48 | 4:02 | 4:16 | 4:29 | 4:42 | 4:45 | 4:58 | - | - | 5:07 | - |
| | 32 | - | %3:43 | 3:54 | 4:07 | 4:21 | 4:34 | 4:46 | 4:51 | 5:04 | - | - | - | 5:16 |
| ♿ | 36 | 3:38 | 3:48 | 3:59 | 4:12 | 4:26 | 4:39 | 4:51 | 4:56 | - | 5:09 | 5:17 | 5:21 | - |
| | 34 | - | %3:52 | 4:03 | 4:16 | 4:30 | 4:43 | 4:55 | 5:00 | 5:13 | - | - | 5:23 | - |
| ♿ | 32 | 3:46 | 3:56 | 4:07 | 4:20 | 4:34 | 4:47 | 4:59 | 5:04 | 5:17 | - | - | - | 5:29 |
| ♿ | 36 | - | %4:00 | 4:11 | 4:24 | 4:38 | 4:51 | 5:03 | 5:08 | - | 5:21 | 5:29 | 5:33 | - |

♿ — Trip operates with wheelchair-accessible or lift-equipped bus.
■ — Trip originates at Fort Dr. & Albermarle St. NW (Tenleytown-AU station) one minute prior to time shown and operates only when public school is open.
● — Trip originates at Fort Dr. & Albemarle St. NW (Tenleytown-AU station)one minute prior to time shown.
◆ — Trip originates at 10th St. & Pennsylvania Ave. NW two minutes prior to Pennsylvania Ave. & 7th St. time shown.
% — Trip originates at Fort Dr. & Albemarle St. NW (Tenleytown-AU station)three minutes prior to time shown.

# 30,32,34, 35,36

## Pennsylvania Avenue Line

Between
Friendship
Heights station
Wisconsin Ave. N.W.
Tenleytown-AU station
Washington
National Cathedral
Georgetown
White House
Ferderal Triangle
The Mall
Capitol Hill
Hillcrest (35,36)
Naylor Road station
(34,35,36)
Southern Ave station

Effective as of
August 25, 2002

**Washington Metropolitan Area Transit Authority**

*A District of Columbia, Maryland and Virginia Transit Partnership*

## Weekday Eastbound

| Route Number | Friendship Heights M | Wisconsin Ave. & Albemarle St. NW (Tenleytown-AU) M | Wisconsin & Cathedral Aves. NW (Massachusetts Ave.) | M St. & Wisconsin Ave. NW (Georgetown) | H St. & Jackson Pl. NW (Lafayette Square) | Pennsylvania Ave. & 7th St. NW (ARCHIVES-Navy Mem'l) M | Pennsylvania Ave. & 8th St. SE (Eastern Market) M | Pennsylvania & Potomac Aves. SE (Potomac Ave) M | Naylor Rd. & Alabama Ave SE | Pennsylvania & Branch Aves. SE | 31st & Gainesville Sts. SE (Hillcrest) | NAYLOR ROAD M | SOUTHERN AVE M |
|---|---|---|---|---|---|---|---|---|---|---|---|---|---|
| **PM Service Cont'd** | | | | | | | | | | | | | |
| ♿ 32 | 3:54 | 4:04 | 4:15 | 4:28 | 4:42 | 4:55 | 5:07 | 5:12 | 5:25 | - | - | - | 5:37 |
| ♿ 34 | - | %4:08 | 4:19 | 4:32 | 4:46 | 4:59 | 5:11 | 5:16 | 5:29 | - | - | 5:39 | - |
| ♿ 32 | 4:02 | 4:12 | 4:23 | 4:36 | 4:50 | 5:03 | 5:15 | 5:20 | 5:33 | - | - | - | 5:45 |
| 36 | - | %4:16 | 4:27 | 4:40 | 4:54 | 5:07 | 5:19 | 5:24 | - | 5:37 | 5:45 | 5:49 | - |
| 34 | - | - | - | - | - | ◆5:12 | 5:24 | 5:28 | 5:41 | - | - | 5:52 | - |
| ♿ 32 | 4:11 | 4:21 | 4:32 | 4:46 | 5:02 | 5:16 | 5:28 | 5:32 | 5:45 | - | - | - | 5:57 |
| 36 | - | %4:25 | 4:36 | 4:50 | 5:06 | 5:20 | 5:32 | 5:36 | - | 5:49 | 5:57 | 6:01 | - |
| ♿ 34 | 4:19 | 4:29 | 4:40 | 4:54 | 5:10 | 5:24 | 5:36 | 5:40 | 5:53 | - | - | 6:04 | - |
| ♿ 32 | - | %4:34 | 4:45 | 4:59 | 5:15 | 5:29 | 5:41 | 5:45 | 5:58 | - | - | - | 6:10 |
| 36 | 4:28 | 4:38 | 4:49 | 5:03 | 5:19 | 5:33 | 5:45 | 5:49 | - | 6:02 | 6:10 | 6:14 | - |
| 34 | - | %4:43 | 4:54 | 5:08 | 5:24 | 5:38 | 5:50 | 5:54 | 6:07 | - | - | 6:18 | - |
| ♿ 32 | 4:38 | 4:48 | 4:59 | 5:13 | 5:29 | 5:43 | 5:55 | 5:59 | 6:12 | - | - | - | 6:24 |
| 36 | - | %4:53 | 5:04 | 5:18 | 5:34 | 5:48 | 6:00 | 6:04 | - | 6:17 | 6:25 | 6:29 | - |
| ♿ 34 | 4:47 | 4:57 | 5:08 | 5:22 | 5:38 | 5:52 | 6:04 | 6:08 | 6:21 | - | - | 6:32 | - |
| ♿ 32 | - | %5:02 | 5:13 | 5:27 | 5:43 | 5:57 | 6:09 | 6:13 | 6:26 | - | - | - | 6:38 |
| ♿ 36 | 4:59 | 5:09 | 5:20 | 5:34 | 5:51 | 6:02 | 6:15 | 6:18 | - | 6:28 | 6:36 | 6:40 | - |
| ♿ 34 | 5:06 | 5:16 | 5:27 | 5:41 | 5:58 | 6:09 | 6:22 | 6:25 | 6:36 | - | - | 6:45 | - |
| ♿ 32 | 5:14 | 5:23 | 5:32 | 5:45 | 6:02 | 6:15 | 6:27 | 6:31 | 6:43 | - | - | - | 6:55 |
| ♿ 36 | 5:22 | 5:31 | 5:40 | 5:53 | 6:10 | 6:23 | 6:35 | 6:39 | - | 6:48 | 6:54 | 6:59 | - |
| ♿ 34 | 5:30 | 5:39 | 5:48 | 6:01 | 6:18 | 6:31 | 6:43 | 6:47 | 6:59 | - | - | 7:08 | - |
| ♿ 32 | 5:38 | 5:47 | 5:56 | 6:09 | 6:26 | 6:39 | 6:51 | 6:55 | 7:07 | - | - | - | 7:19 |
| ♿ 36 | 5:46 | 5:55 | 6:04 | 6:17 | 6:34 | 6:47 | 6:59 | 7:03 | - | 7:12 | 7:18 | 7:23 | - |
| ♿ 34 | 5:55 | 6:04 | 6:13 | 6:26 | 6:43 | 6:56 | 7:08 | 7:12 | 7:24 | - | - | 7:33 | - |
| ♿ 32 | 6:05 | 6:14 | 6:23 | 6:36 | 6:53 | 7:06 | 7:18 | 7:22 | 7:34 | - | - | - | 7:46 |
| 36 | 6:15 | 6:24 | 6:33 | 6:46 | 7:03 | 7:16 | 7:28 | 7:32 | - | 7:41 | 7:47 | 7:52 | - |
| ♿ 34 | 6:29 | 6:38 | 6:48 | 7:00 | 7:11 | 7:20 | 7:29 | 7:32 | 7:41 | - | - | 7:50 | - |
| ♿ 32 | 6:39 | 6:48 | 6:58 | 7:10 | 7:21 | 7:30 | 7:39 | 7:42 | 7:51 | - | - | - | 8:04 |
| ♿ 36 | 6:49 | 6:58 | 7:08 | 7:20 | 7:31 | 7:40 | 7:49 | 7:52 | - | 8:00 | 8:06 | 8:10 | - |
| ♿ 34 | 6:59 | 7:08 | 7:18 | 7:30 | 7:41 | 7:50 | 7:59 | 8:02 | 8:11 | - | - | 8:20 | - |
| ♿ 32 | 7:09 | 7:18 | 7:28 | 7:40 | 7:51 | 8:00 | 8:09 | 8:12 | 8:21 | - | - | - | 8:34 |
| ♿ 36 | 7:19 | 7:28 | 7:38 | 7:50 | 8:01 | 8:10 | 8:19 | 8:22 | - | 8:30 | 8:36 | 8:40 | - |
| ♿ 34 | 7:31 | 7:40 | 7:50 | 8:02 | 8:13 | 8:22 | 8:31 | 8:34 | 8:43 | - | - | 8:52 | - |
| ♿ 32 | 7:43 | 7:52 | 8:02 | 8:14 | 8:25 | 8:34 | 8:43 | 8:46 | 8:55 | - | - | - | 9:08 |
| ♿ 36 | 8:00 | 8:07 | 8:15 | 8:26 | 8:37 | 8:45 | 8:54 | 8:57 | - | 9:05 | 9:11 | 9:15 | - |
| ♿ 34 | 8:15 | 8:22 | 8:30 | 8:41 | 8:52 | 9:00 | 9:09 | 9:12 | 9:22 | - | - | 9:28 | - |
| ♿ 32 | 8:30 | 8:37 | 8:45 | 8:56 | 9:07 | 9:15 | 9:24 | 9:27 | 9:37 | - | - | - | 9:48 |
| ♿ 36 | 8:50 | 8:57 | 9:05 | 9:14 | 9:25 | 9:33 | 9:41 | 9:44 | - | 9:52 | 9:58 | 10:02 | - |
| ♿ 34 | 9:10 | 9:17 | 9:25 | 9:34 | 9:45 | 9:53 | 10:01 | 10:04 | 10:13 | - | - | 10:19 | - |
| ♿ 32 | 9:30 | 9:37 | 9:45 | 9:54 | 10:05 | 10:13 | 10:21 | 10:24 | 10:33 | - | - | - | 10:43 |
| ♿ 36 | 9:50 | 9:57 | 10:05 | 10:14 | 10:25 | 10:33 | 10:41 | 10:44 | - | 10:52 | 10:58 | 11:02 | - |
| ♿ 34 | 10:10 | 10:17 | 10:25 | 10:34 | 10:45 | 10:53 | 11:01 | 11:04 | 11:13 | - | - | 11:19 | - |
| ♿ 32 | 10:30 | 10:37 | 10:45 | 10:54 | 11:05 | 11:13 | 11:21 | 11:24 | 11:33 | - | - | - | 11:43 |
| ♿ 36 | 11:00 | 11:07 | 11:15 | 11:24 | 11:35 | 11:43 | 11:51 | 11:54 | - | 12:02 | 12:08 | 12:12 | - |
| ♿ 32 | 11:30 | 11:36 | 11:43 | 11:51 | 12:01 | 12:08 | 12:15 | 12:18 | 12:25 | - | - | - | 12:33 |
| **After Midnight Service** | | | | | | | | | | | | | |
| ♿ 36 | 12:07 | 12:13 | 12:20 | 12:28 | 12:38 | 12:45 | 12:52 | 12:55 | - | 1:03 | 1:09 | 1:13 | - |
| ♿ 32 | 12:45 | 12:50 | 12:54 | 1:02 | 1:12 | 1:17 | 1:22 | 1:25 | 1:32 | - | - | - | 1:39 |
| ♿ 36 | 1:20 | 1:25 | 1:28 | 1:35 | 1:43 | 1:48 | 1:53 | 1:56 | - | 2:03 | 2:09 | 2:13 | - |
| ♿ 32 | 1:50 | 1:55 | 1:58 | 2:05 | 2:13 | 2:18 | 2:23 | 2:26 | 2:32 | - | - | - | 2:40 |

♿ — Trip operates with wheelchair-accessible or lift-equipped bus.
■ — Trip originates at Fort Dr. & Albermarle St. NW (Tenleytown-AU station) one minute prior to time shown and operates only when public school is open.
● — Trip originates at Fort Dr. & Albemarle St. NW (Tenleytown-AU station)one minute prior to time shown.
◆ — Trip originates at 10th St. & Pennsylvania Ave. NW two minutes prior to Pennsylvania Ave. & 7th St. time shown.
% — Trip originates at Fort Dr. & Albemarle St. NW (Tenleytown-AU station)three minutes prior to time shown.

# 30,32,34, 35,36

## Pennsylvania Avenue Line

Between
Friendship
Heights station
Wisconsin Ave. N.W.
Tenleytown-AU station
Washington
National Cathedral
Georgetown
White House
Ferderal Triangle
The Mall
Capitol Hill
Hillcrest (35,36)
Naylor Road station
(34,35,36)
Southern Ave station

Effective as of
August 25, 2002

**Washington Metropolitan Area Transit Authority**

*A District of Columbia, Maryland and Virginia Transit Partnership*

## Using this timetable

- ❑ Use the map to find the stops closest to where you will get on and off the bus.
- ❑ Select the schedule (weekday, Saturday, Sunday) for when you will travel. Along the top of the schedule, find the stop *at or nearest the point where you will* get on the bus. Follow that column down to the time you want to leave.
- ❑ Use the same method to find the times the bus is scheduled to arrive at the stop where you will get off the bus.
- ❑ If the bus stop is not listed, use the time shown for the bus stop before it as the *time to wait at the stop.*
- ❑ The end-of-the-line or last stop is listed in ALL CAPS on the schedule.

## Weekday Westbound

| Route Number | Southern Ave | Naylor Road | 31st & Gainesville Sts. SE (Hillcrest) | Naylor & Good Hope Rds. SE | Pennsylvania & Branch Aves. SE | Pennsylvania & Potomac Aves. SE (Potomac Ave) | Pennsylvania Ave. & 8th St. SE (Eastern Market) | Pennsylvania Ave. & 7th St. NW (Archives-Navy Mem'l) | I & 17th Sts. NW (Farragut N&W) | M & 31st Sts. NW (GEORGETOWN) | Wisconsin & Cathedral Aves. NW (Massachusetts Ave.) | Wisconsin Ave. & Albemarle St. NW (TENLEYTOWN-AU) | Wisconsin Ave. & Jenifer St. NW | FRIENDSHIP HEIGHTS |
|---|---|---|---|---|---|---|---|---|---|---|---|---|---|---|
| | | | | | | AM Service | | | | | | | | |
| ♿ 34 | - | 4:22 | - | 4:29 | - | 4:37 | 4:40 | 4:48 | 4:57 | 5:05 | 5:12 | 5:17 | 5:19 | 5:21 |
| ♿ 32 | 4:31 | - | - | 4:41 | - | 4:49 | 4:52 | 5:00 | 5:09 | 5:17 | 5:24 | 5:29 | 5:31 | 5:33 |
| ♿ 34 | - | 4:46 | - | 4:53 | - | 5:01 | 5:04 | 5:12 | 5:21 | 5:29 | 5:36 | 5:41 | 5:43 | 5:45 |
| ♿ 32 | 4:53 | - | - | 5:03 | - | 5:11 | 5:14 | 5:22 | 5:31 | 5:39 | 5:46 | 5:51 | 5:53 | 5:55 |
| ♿ 36 | - | 5:03 | 5:10 | - | 5:15 | 5:21 | 5:24 | 5:32 | 5:41 | 5:49 | 5:56 | 6:01 | 6:03 | 6:05 |
| 34 | - | 5:15 | - | 5:22 | - | 5:30 | 5:33 | 5:41 | 5:50 | 5:58 | 6:05 | 6:10 | 6:12 | 6:14 |
| ♿ 32 | 5:20 | - | - | 5:30 | - | 5:38 | 5:41 | 5:49 | 5:58 | 6:06 | 6:13 | 6:18 | 6:20 | 6:22 |
| ♿ 36 | - | 5:24 | 5:31 | - | 5:38 | 5:44 | 5:47 | 5:56 | 6:05 | 6:14 | 6:23 | 6:29 | 6:31 | 6:34 |
| ♿ 34 | - | 5:33 | - | 5:41 | - | 5:51 | 5:54 | 6:03 | 6:12 | 6:21 | 6:30 | 6:36 | 6:38 | 6:41 |
| ♿ 32 | 5:36 | - | - | 5:47 | - | 5:57 | 6:00 | 6:09 | 6:18 | 6:27 | 6:36 | 6:42 | 6:44 | 6:47 |
| ♿ 36 | - | 5:43 | 5:50 | - | 5:57 | 6:03 | 6:06 | 6:15 | 6:24 | 6:33 | 6:42 | 6:48 | 6:50 | 6:53 |
| ♿ 34 | - | 5:51 | - | 5:59 | - | 6:09 | 6:12 | 6:21 | 6:30 | 6:39 | 6:48 | 6:54 | 6:56 | 6:59 |
| ♿ 32/ | 5:54 | - | - | 6:05 | - | 6:15 | 6:18 | 6:27 | 6:36 | 6:45 | 6:54 | ●7:00 | - | - |
| ♿ 34 | - | 6:01 | - | 6:11 | - | 6:21 | 6:24 | 6:33 | 6:42 | 6:51 | 7:00 | 7:06 | 7:08 | 7:11 |
| ♿ 36 | - | 6:06 | 6:14 | - | 6:21 | 6:27 | 6:30 | 6:39 | 6:48 | 6:57 | 7:06 | 7:12 | 7:14 | 7:17 |
| ♿ 32 | 6:08 | - | - | 6:19 | - | 6:31 | 6:34 | 6:44 | 6:54 | 7:04 | 7:13 | 7:20 | 7:23 | 7:26 |
| 34 | - | 6:15 | - | 6:25 | - | 6:37 | 6:40 | 6:50 | 7:00 | 7:10 | 7:19 | 7:26 | 7:29 | 7:32 |
| ♿ 32/ | 6:19 | - | - | 6:30 | - | 6:42 | 6:45 | 6:55 | 7:05 | ▼7:15 | - | - | - | - |
| ♿ 36 | - | 6:22 | 6:31 | - | 6:39 | 6:46 | 6:49 | 6:59 | 7:09 | 7:19 | 7:28 | 7:35 | 7:38 | 7:41 |
| 34 | - | 6:28 | - | 6:38 | - | 6:50 | 6:53 | 7:03 | 7:13 | 7:23 | 7:32 | 7:39 | 7:42 | 7:45 |
| 32/ | 6:31 | - | - | 6:42 | - | 6:54 | 6:57 | 7:07 | 7:17 | 7:27 | 7:36 | ●7:43 | - | - |
| ♿ 34 | - | 6:36 | - | 6:46 | - | 6:58 | 7:01 | 7:11 | 7:21 | 7:31 | 7:40 | 7:47 | 7:50 | 7:53 |
| ♿ 30 | - | - | - | - | - | 7:01 | 7:04 | 7:16 | 7:26 | 7:38 | 7:49 | 7:56 | 8:00 | 8:03 |
| ♿ 36 | - | 6:39 | 6:49 | - | 6:57 | 7:05 | 7:08 | 7:20 | 7:32 | 7:44 | 7:57 | 8:04 | 8:08 | 8:11 |
| ♿ 32/ | 6:43 | - | - | 6:54 | - | 7:08 | 7:11 | 7:23 | 7:35 | 7:47 | 8:00 | ●8:07 | - | |
| 34 | - | 6:48 | - | 6:58 | - | 7:12 | 7:15 | 7:27 | 7:39 | 7:51 | 8:04 | 8:11 | 8:15 | 8:18 |
| ♿ 32 | 6:51 | - | - | 7:02 | - | 7:16 | 7:19 | 7:31 | 7:43 | 7:55 | 8:08 | 8:15 | 8:19 | 8:22 |
| 36/ | - | 6:54 | 7:04 | - | 7:12 | 7:20 | 7:23 | 7:35 | 7:47 | ▼7:59 | - | - | - | - |
| ♿ 34 | - | 7:00 | - | 7:10 | - | 7:24 | 7:27 | 7:39 | 7:51 | 8:03 | 8:16 | 8:23 | 8:27 | 8:30 |
| ♿ 32 | 7:02 | - | - | 7:13 | - | 7:27 | 7:30 | 7:42 | 7:54 | 8:06 | 8:19 | 8:26 | 8:30 | 8:33 |
| 34/ | - | 7:07 | - | 7:17 | - | 7:31 | 7:34 | 7:46 | 7:58 | ▼8:10 | - | - | - | - |
| 36 | - | 7:08 | 7:18 | - | 7:26 | 7:34 | 7:37 | 7:49 | 8:01 | 8:13 | 8:26 | 8:33 | 8:37 | 8:40 |
| ♿ 32 | 7:12 | - | - | 7:23 | - | 7:37 | 7:40 | 7:52 | 8:04 | 8:16 | 8:29 | 8:36 | 8:40 | 8:43 |
| ♿ 34 | - | 7:16 | - | 7:26 | - | 7:40 | 7:43 | 7:55 | 8:07 | 8:19 | 8:32 | 8:39 | 8:43 | 8:46 |
| ♿ 32 | 7:19 | - | - | 7:30 | - | 7:44 | 7:47 | 7:59 | 8:11 | 8:23 | 8:36 | 8:43 | 8:47 | 8:50 |

♿ — Trip operates with wheelchair-accessible or lift-equipped bus.
▼ — Passengers may remain on bus as far as Wisconsin Ave. & P St.
● — Trip terminates at Fort Dr. & Albemarle St. NW (Tenleytown-AU station) at time shown.

# 30,32,34, 35,36

## Pennsylvania Avenue Line

Between
Friendship
Heights station
Wisconsin Ave. N.W.
Tenleytown-AU station
Washington
National Cathedral
Georgetown
White House
Ferderal Triangle
The Mall
Capitol Hill
Hillcrest (35,36)
Naylor Road station
(34,35,36)
Southern Ave station

Effective as of
August 25, 2002

**Washington Metropolitan Area Transit Authority**

*A District of Columbia, Maryland and Virginia Transit Partnership*

## Weekday Westbound

| Route Number | Southern Ave M | Naylor Road M | 31st & Gainesville Sts. SE (Hillcrest) | Naylor & Good Hope Rds. SE | Pennsylvania & Branch Aves. SE | Pennsylvania & Potomac Aves. SE (Potomac Ave) M | Pennsylvania Ave. & 8th St. SE (Eastern Market) M | Pennsylvania Ave. & 7th St. NW (Archives-Navy Mem'l) M | I & 17th Sts. NW (Farragut N&W) M | M & 31st Sts. NW (GEORGETOWN) | Wisconsin & Cathedral Aves. NW (Massachusetts Ave.) | Wisconsin Ave. & Albemarle St. NW (TENLEYTOWN-AU) M | Wisconsin Ave. & Jenifer St. NW | FRIENDSHIP HEIGHTS M |
|---|---|---|---|---|---|---|---|---|---|---|---|---|---|---|
| | | | | | | AM Service Cont'd | | | | | | | | |
| 36/ | - | 7:21 | 7:31 | - | 7:39 | 7:47 | 7:50 | 8:02 | 8:14 | ▼8:26 | - | - | - | - |
| 34 | - | 7:26 | - | 7:36 | - | 7:50 | 7:53 | 8:05 | 8:17 | 8:29 | 8:42 | 8:49 | 8:53 | 8:56 |
| 32/ | 7:28 | - | - | 7:39 | - | 7:53 | 7:56 | 8:08 | 8:20 | ▼8:32 | - | - | - | - |
| ♿ 34 | - | 7:32 | - | 7:42 | - | 7:56 | 7:59 | 8:11 | 8:23 | 8:35 | 8:48 | 8:55 | 8:59 | 9:02 |
| 36/ | - | 7:33 | 7:43 | - | 7:51 | 7:59 | 8:02 | 8:14 | 8:26 | ▼8:38 | - | - | - | - |
| 32 | 7:37 | - | - | 7:48 | - | 8:02 | 8:05 | 8:17 | 8:29 | 8:41 | 8:54 | 9:01 | 9:05 | 9:08 |
| ♿ 34 | - | 7:41 | - | 7:51 | - | 8:05 | 8:08 | 8:20 | 8:32 | 8:44 | 8:57 | 9:04 | 9:08 | 9:11 |
| 32/ | 7:43 | - | - | 7:54 | - | 8:08 | 8:11 | 8:23 | 8:35 | ▼8:47 | - | - | - | - |
| ♿ 36 | - | 7:45 | 7:55 | - | 8:03 | 8:11 | 8:14 | 8:26 | 8:38 | 8:50 | 9:03 | 9:10 | 9:14 | 9:17 |
| 32 | 7:49 | - | - | 8:00 | - | 8:14 | 8:17 | 8:29 | 8:41 | 8:53 | 9:06 | 9:13 | 9:17 | 9:20 |
| 34/ | - | 7:53 | - | 8:03 | - | 8:17 | 8:20 | 8:32 | 8:44 | ▼8:56 | - | - | - | - |
| ♿ 32 | 7:55 | - | - | 8:06 | - | 8:20 | 8:23 | 8:35 | 8:47 | 8:59 | 9:12 | 9:19 | 9:23 | 9:26 |
| 36/ | - | 7:57 | 8:07 | - | 8:15 | 8:23 | 8:26 | 8:38 | 8:50 | ▼9:02 | - | - | - | - |
| ♿ 34 | - | 8:03 | - | 8:13 | - | 8:27 | 8:30 | 8:42 | 8:54 | 9:06 | 9:19 | 9:26 | 9:30 | 9:33 |
| ♿ 32 | 8:05 | - | - | 8:16 | - | 8:30 | 8:33 | 8:45 | 8:57 | 9:09 | 9:22 | 9:29 | 9:33 | 9:36 |
| 36/ | - | 8:08 | 8:18 | - | 8:26 | 8:34 | 8:37 | 8:49 | 9:01 | ▼9:13 | - | - | - | - |
| ♿ 34 | - | 8:13 | - | 8:23 | - | 8:37 | 8:40 | 8:52 | 9:04 | 9:16 | 9:29 | 9:36 | 9:40 | 9:43 |
| 32/ | 8:17 | - | - | 8:28 | - | 8:41 | 8:44 | 8:56 | 9:07 | ▼9:19 | - | - | - | - |
| ♿ 36 | - | 8:25 | 8:32 | - | 8:38 | 8:45 | 8:48 | 9:00 | 9:11 | 9:23 | 9:37 | 9:45 | 9:49 | 9:53 |
| 34/ | - | 8:29 | - | 8:37 | - | 8:50 | 8:53 | 9:05 | 9:16 | ▼9:28 | - | - | - | - |
| ♿ 32 | 8:32 | - | - | 8:43 | - | 8:56 | 8:59 | 9:11 | 9:22 | 9:34 | 9:48 | 9:56 | 10:00 | 10:04 |
| ♿ 36 | - | 8:42 | 8:49 | - | 8:55 | 9:02 | 9:05 | 9:17 | 9:28 | 9:40 | 9:54 | 10:02 | 10:06 | 10:10 |
| ♿ 34 | - | 8:47 | - | 8:55 | - | 9:08 | 9:11 | 9:23 | 9:34 | 9:46 | 10:00 | 10:08 | 10:12 | 10:16 |
| ♿ 32 | 8:51 | - | - | 9:02 | - | 9:15 | 9:18 | 9:30 | 9:41 | 9:53 | 10:07 | 10:15 | 10:19 | 10:23 |
| ♿ 36 | - | 9:03 | 9:10 | - | 9:16 | 9:23 | 9:26 | 9:38 | 9:49 | 10:01 | 10:15 | 10:23 | 10:27 | 10:31 |
| ♿ 34 | - | 9:10 | - | 9:18 | - | 9:31 | 9:34 | 9:46 | 9:57 | 10:09 | 10:23 | 10:31 | 10:35 | 10:39 |
| ♿ 32 | 9:15 | - | - | 9:26 | - | 9:39 | 9:42 | 9:54 | 10:05 | 10:17 | 10:31 | 10:39 | 10:43 | 10:47 |
| ♿ 36 | - | 9:27 | 9:34 | - | 9:40 | 9:47 | 9:50 | 10:02 | 10:13 | 10:25 | 10:39 | 10:47 | 10:51 | 10:55 |
| ♿ 34 | - | 9:34 | - | 9:42 | - | 9:55 | 9:58 | 10:10 | 10:21 | 10:33 | 10:47 | 10:55 | 10:59 | 11:03 |
| ♿ 32 | 9:40 | - | - | 9:51 | - | 10:04 | 10:07 | 10:19 | 10:30 | 10:42 | 10:56 | 11:04 | 11:08 | 11:12 |
| ♿ 36 | - | 9:53 | 10:00 | - | 10:06 | 10:13 | 10:16 | 10:28 | 10:39 | 10:51 | 11:05 | 11:13 | 11:17 | 11:21 |
| ♿ 34 | - | 10:01 | - | 10:09 | - | 10:22 | 10:25 | 10:37 | 10:48 | 11:00 | 11:14 | 11:22 | 11:26 | 11:30 |
| ♿ 32 | 10:07 | - | - | 10:18 | - | 10:31 | 10:34 | 10:46 | 10:57 | 11:09 | 11:23 | 11:31 | 11:35 | 11:39 |
| ♿ 36 | - | 10:19 | 10:26 | - | 10:32 | 10:39 | 10:42 | 10:54 | 11:05 | 11:17 | 11:31 | 11:39 | 11:43 | 11:47 |
| ♿ 34 | - | 10:27 | - | 10:35 | - | 10:48 | 10:51 | 11:03 | 11:14 | 11:26 | 11:40 | 11:48 | 11:52 | 11:56 |
| ♿ 32 | 10:33 | - | - | 10:44 | - | 10:57 | 11:00 | 11:12 | 11:23 | 11:35 | 11:49 | 11:57 | 12:01 | 12:05 |
| ♿ 36 | - | 10:46 | 10:53 | - | 10:59 | 11:06 | 11:09 | 11:21 | 11:32 | 11:44 | 11:58 | 12:06 | 12:10 | 12:14 |
| ♿ 34 | - | 10:54 | - | 11:02 | - | 11:15 | 11:18 | 11:30 | 11:41 | 11:53 | 12:07 | 12:15 | 12:19 | 12:23 |
| ♿ 32 | 10:59 | - | - | 11:10 | - | 11:23 | 11:26 | 11:38 | 11:49 | 12:01 | 12:15 | 12:23 | 12:27 | 12:31 |
| ♿ 36 | - | 11:12 | 11:19 | - | 11:25 | 11:32 | 11:35 | 11:47 | 11:58 | 12:10 | 12:24 | 12:32 | 12:36 | 12:40 |
| ♿ 34 | - | 11:20 | - | 11:28 | - | 11:41 | 11:44 | 11:56 | 12:07 | 12:19 | 12:33 | 12:41 | 12:45 | 12:49 |
| ♿ 32 | 11:26 | - | - | 11:37 | - | 11:50 | 11:53 | 12:05 | 12:16 | 12:28 | 12:42 | 12:50 | 12:54 | 12:58 |
| ♿ 36 | - | 11:39 | 11:46 | - | 11:52 | 11:59 | 12:02 | 12:14 | 12:25 | 12:37 | 12:51 | 12:59 | 1:03 | 1:07 |
| ♿ 34 | - | 11:46 | - | 11:54 | - | 12:07 | 12:10 | 12:22 | 12:33 | 12:45 | 12:59 | 1:07 | 1:11 | 1:15 |
| ♿ 32 | 11:52 | - | - | 12:03 | - | 12:16 | 12:19 | 12:31 | 12:42 | 12:54 | 1:08 | 1:16 | 1:20 | 1:24 |

♿ — Trip operates with wheelchair-accessible or lift-equipped bus.
▼ — Passengers may remain on bus as far as Wisconsin Ave. & P St.
● — Trip terminates at Fort Dr. & Albemarle St. NW (Tenleytown-AU station) at time shown.

# 30,32,34, 35,36

## Pennsylvania Avenue Line

Between
Friendship
Heights station
Wisconsin Ave. N.W.
Tenleytown-AU station
Washington
National Cathedral
Georgetown
White House
Ferderal Triangle
The Mall
Capitol Hill
Hillcrest (35,36)
Naylor Road station
(34,35,36)
Southern Ave station

Effective as of
August 25, 2002

**Washington Metropolitan Area Transit Authority**

*A District of Columbia, Maryland and Virginia Transit Partnership*

## Weekday Westbound

| Route Number | Southern Ave | Naylor Road | 31st & Gainesville Sts. SE (Hillcrest) | Naylor & Good Hope Rds. SE | Pennsylvania & Branch Aves. SE | Pennsylvania & Potomac Aves. SE (Potomac Ave) | Pennsylvania Ave. & 8th St. SE (Eastern Market) | Pennsylvania Ave. & 7th St. NW (Archives-Navy Mem'l) | I & 17th Sts. NW (Farragut N&W) | M & 31st Sts. NW (GEORGETOWN) | Wisconsin & Cathedral Aves. NW (Massachusetts Ave.) | Wisconsin Ave. & Albemarle St. NW (TENLEYTOWN-AU) | Wisconsin Ave. & Jenifer St. NW | FRIENDSHIP HEIGHTS |
|---|---|---|---|---|---|---|---|---|---|---|---|---|---|---|
| | | | | | | PM Service | | | | | | | | |
| ♿ 35 | - | 12:09 | - | - | 12:18 | 12:25 | 12:28 | 12:40 | 12:51 | 1:03 | 1:17 | 1:25 | 1:29 | 1:33 |
| ♿ 34 | - | 12:13 | - | 12:21 | - | 12:34 | 12:37 | 12:49 | 1:00 | 1:12 | 1:26 | 1:34 | 1:38 | 1:42 |
| ♿ 32 | 12:19 | - | - | 12:30 | - | 12:43 | 12:46 | 12:58 | 1:09 | 1:21 | 1:35 | 1:43 | 1:47 | 1:51 |
| ♿ 35 | - | 12:35 | - | - | 12:44 | 12:51 | 12:54 | 1:06 | 1:17 | 1:29 | 1:43 | 1:51 | 1:55 | 1:59 |
| ♿ 34 | - | 12:39 | - | 12:47 | - | 1:00 | 1:03 | 1:15 | 1:26 | 1:38 | 1:52 | 2:00 | 2:04 | 2:08 |
| ♿ 32 | 12:45 | - | - | 12:56 | - | 1:09 | 1:12 | 1:24 | 1:35 | 1:47 | 2:01 | 2:09 | 2:13 | 2:17 |
| ♿ 35 | - | 1:02 | - | - | 1:11 | 1:18 | 1:21 | 1:33 | 1:44 | 1:56 | 2:10 | 2:18 | 2:22 | 2:26 |
| ♿ 34 | - | 1:06 | - | 1:14 | - | 1:27 | 1:30 | 1:42 | 1:53 | 2:05 | 2:19 | 2:27 | 2:31 | 2:35 |
| ♿ 32 | 1:11 | - | - | 1:22 | - | 1:35 | 1:38 | 1:50 | 2:01 | 2:13 | 2:27 | 2:35 | 2:39 | 2:43 |
| ♿ 35 | - | 1:28 | - | - | 1:37 | 1:44 | 1:47 | 1:59 | 2:10 | 2:22 | 2:36 | 2:44 | 2:48 | 2:52 |
| ♿ 34 | - | 1:32 | - | 1:40 | - | 1:53 | 1:56 | 2:08 | 2:19 | 2:31 | 2:45 | 2:53 | 2:57 | 3:01 |
| ♿ 32 | 1:38 | - | - | 1:49 | - | 2:02 | 2:05 | 2:17 | 2:28 | 2:40 | 2:54 | 3:02 | 3:06 | 3:10 |
| ♿ 35 | - | 1:55 | - | - | 2:04 | 2:11 | 2:14 | 2:26 | 2:37 | 2:49 | 3:03 | 3:11 | 3:15 | 3:19 |
| ♿ 34 | - | 1:58 | - | 2:06 | - | 2:19 | 2:22 | 2:34 | 2:45 | 2:57 | 3:11 | 3:19 | 3:23 | 3:27 |
| ♿ 30 | - | - | - | - | - | 2:26 | 2:29 | 2:41 | 2:52 | 3:04 | 3:18 | 3:26 | 3:30 | 3:34 |
| ♿ 32 | 2:07 | - | - | 2:18 | - | 2:31 | 2:34 | 2:46 | 2:57 | 3:09 | 3:23 | 3:31 | 3:35 | 3:39 |
| ♿ 35 | - | 2:22 | - | - | 2:31 | 2:38 | 2:41 | 2:53 | 3:04 | 3:16 | 3:30 | 3:38 | 3:42 | 3:46 |
| ♿ 34 | - | 2:25 | - | 2:33 | - | 2:46 | 2:49 | 3:01 | 3:12 | 3:24 | 3:38 | 3:46 | 3:50 | 3:54 |
| ♿ 32 | 2:31 | - | - | 2:42 | - | 2:55 | 2:58 | 3:10 | 3:21 | 3:33 | 3:47 | 3:55 | 3:59 | 4:03 |
| ♿ 35 | - | 2:48 | - | - | 2:57 | 3:04 | 3:07 | 3:19 | 3:30 | 3:42 | 3:56 | 4:04 | 4:08 | 4:12 |
| ♿ 34 | - | 2:52 | - | 3:00 | - | 3:11 | 3:14 | 3:28 | 3:40 | 3:51 | 4:06 | 4:14 | 4:18 | 4:22 |
| ♿ 32 | 2:58 | - | - | 3:09 | - | 3:20 | 3:23 | 3:37 | 3:49 | 4:00 | 4:15 | 4:23 | 4:27 | 4:31 |
| ♿ 35 | - | 3:12 | - | - | 3:21 | 3:29 | 3:32 | 3:46 | 3:58 | 4:09 | 4:24 | 4:32 | 4:36 | 4:40 |
| ♿ 34 | - | 3:19 | - | 3:27 | - | 3:38 | 3:41 | 3:55 | 4:07 | 4:18 | 4:33 | 4:41 | 4:45 | 4:49 |
| ♿ 32 | 3:25 | - | - | 3:36 | - | 3:47 | 3:50 | 4:04 | 4:16 | 4:27 | 4:42 | 4:50 | 4:54 | 4:58 |
| ♿ 35 | - | 3:38 | - | - | 3:47 | 3:55 | 3:58 | 4:12 | 4:24 | 4:35 | 4:50 | 4:58 | 5:02 | 5:06 |
| ♿ 34 | - | 3:44 | - | 3:52 | - | 4:03 | 4:06 | 4:20 | 4:32 | 4:43 | 4:58 | 5:06 | 5:10 | 5:14 |
| ♿ 32 | 3:49 | - | - | 4:00 | - | 4:11 | 4:14 | 4:28 | 4:40 | 4:51 | 5:06 | 5:14 | 5:18 | 5:22 |
| ♿ 35 | - | 4:00 | - | - | 4:10 | 4:18 | 4:21 | 4:35 | 4:47 | 5:00 | 5:16 | 5:24 | 5:28 | 5:32 |
| ♿ 34 | - | 4:06 | - | 4:14 | - | 4:25 | 4:28 | 4:42 | 4:54 | 5:07 | 5:23 | 5:31 | 5:35 | 5:39 |
| ♿ 32 | 4:10 | - | - | 4:21 | - | 4:32 | 4:35 | 4:49 | 5:01 | 5:14 | 5:30 | 5:38 | 5:42 | 5:46 |
| 35 | - | 4:20 | - | - | 4:30 | 4:38 | 4:41 | 4:55 | 5:07 | 5:20 | 5:36 | 5:44 | 5:48 | 5:52 |
| ♿ 34 | - | 4:24 | - | 4:32 | - | 4:43 | 4:46 | 5:00 | 5:12 | 5:25 | 5:41 | 5:49 | 5:53 | 5:57 |
| 32 | 4:27 | - | - | 4:38 | - | 4:49 | 4:52 | 5:06 | 5:18 | 5:31 | 5:47 | 5:55 | 5:59 | 6:03 |
| 35 | - | 4:36 | - | - | 4:46 | 4:54 | 4:57 | 5:11 | 5:23 | 5:36 | 5:52 | 6:00 | 6:04 | 6:08 |
| ♿ 34 | - | 4:41 | - | 4:49 | - | 5:00 | 5:03 | 5:17 | 5:29 | 5:42 | 5:58 | 6:06 | 6:10 | 6:14 |
| ♿ 32 | 4:43 | - | - | 4:54 | - | 5:05 | 5:08 | 5:22 | 5:34 | 5:47 | 6:03 | 6:11 | 6:15 | 6:19 |
| 35 | - | 4:53 | - | - | 5:03 | 5:11 | 5:14 | 5:28 | 5:40 | 5:53 | 6:09 | 6:17 | 6:21 | 6:25 |
| ♿ 34 | - | 4:57 | - | 5:05 | - | 5:16 | 5:19 | 5:33 | 5:45 | 5:58 | 6:14 | 6:22 | 6:26 | 6:30 |
| 32 | 5:00 | - | - | 5:11 | - | 5:22 | 5:25 | 5:39 | 5:51 | 6:04 | 6:20 | 6:28 | 6:32 | 6:36 |

♿ — Trip operates with wheelchair-accessible or lift-equipped bus.
▼ — Passengers may remain on bus as far as Wisconsin Ave. & P St.
● — Trip terminates at Fort Dr. & Albemarle St. NW (Tenleytown-AU station) at time shown.

# 30,32,34, 35,36

## Pennsylvania Avenue Line

Between
Friendship
Heights station
Wisconsin Ave. N.W.
Tenleytown-AU station
Washington
National Cathedral
Georgetown
White House
Ferderal Triangle
The Mall
Capitol Hill
Hillcrest (35,36)
Naylor Road station
(34,35,36)
Southern Ave station

Effective as of
August 25, 2002

**Washington Metropolitan Area Transit Authority**

*A District of Columbia, Maryland and Virginia Transit Partnership*

## Weekday Westbound

| Route Number | Southern Ave M | Naylor Road M | 31st & Gainesville Sts. SE (Hillcrest) | Naylor & Good Hope Rds. SE | Pennsylvania & Branch Aves. SE | Pennsylvania & Potomac Aves. SE (Potomac Ave) M | Pennsylvania Ave. & 8th St. SE (Eastern Market) M | Pennsylvania Ave. & 7th St. NW (Archives-Navy Mem'l) M | I & 17th Sts. NW (Farragut N&W) M | M & 31st Sts. NW (GEORGETOWN) | Wisconsin & Cathedral Aves. NW (Massachusetts Ave.) | Wisconsin Ave. & Albemarle St. NW (TENLEYTOWN-AU) M | Wisconsin Ave. & Jenifer St. NW | FRIENDSHIP HEIGHTS M |
|---|---|---|---|---|---|---|---|---|---|---|---|---|---|---|
| **PM Service Cont'd** | | | | | | | | | | | | | | |
| ♿ 35 | - | 5:09 | - | - | 5:19 | 5:27 | 5:30 | 5:44 | 5:56 | 6:09 | 6:25 | 6:33 | 6:37 | 6:41 |
| ♿ 34 | - | 5:14 | - | 5:22 | - | 5:33 | 5:36 | 5:50 | 6:02 | 6:15 | 6:31 | 6:39 | 6:43 | 6:47 |
| ♿ 32 | 5:17 | - | - | 5:28 | - | 5:39 | 5:42 | 5:56 | 6:08 | 6:21 | 6:37 | 6:45 | 6:49 | 6:53 |
| 35 | - | 5:33 | - | - | 5:43 | 5:50 | 5:53 | 6:04 | 6:15 | 6:26 | 6:39 | 6:47 | 6:51 | 6:54 |
| ♿ 34 | - | 5:37 | - | 5:45 | - | 5:56 | 5:59 | 6:10 | 6:21 | 6:32 | 6:45 | 6:53 | 6:57 | 7:00 |
| ♿ 32 | 5:40 | - | - | 5:51 | - | 6:02 | 6:05 | 6:16 | 6:27 | 6:38 | 6:51 | 6:59 | 7:03 | 7:06 |
| ♿ 35 | - | 5:51 | - | - | 6:01 | 6:08 | 6:11 | 6:22 | 6:33 | 6:44 | 6:57 | 7:05 | 7:09 | 7:12 |
| 34 | - | 5:56 | - | 6:04 | - | 6:15 | 6:18 | 6:29 | 6:40 | 6:51 | 7:04 | 7:12 | 7:16 | 7:19 |
| ♿ 32 | 6:00 | - | - | 6:11 | - | 6:22 | 6:25 | 6:36 | 6:47 | 6:58 | 7:11 | 7:19 | 7:23 | 7:26 |
| ♿ 35 | - | 6:13 | - | - | 6:23 | 6:30 | 6:33 | 6:44 | 6:55 | 7:06 | 7:19 | 7:27 | 7:31 | 7:34 |
| 34 | - | 6:19 | - | 6:27 | - | 6:38 | 6:41 | 6:52 | 7:03 | 7:14 | 7:27 | 7:35 | 7:39 | 7:42 |
| ♿ 32 | 6:26 | - | - | 6:37 | - | 6:48 | 6:51 | 7:02 | 7:13 | 7:24 | 7:37 | 7:45 | 7:49 | 7:52 |
| ♿ 35 | - | 6:41 | - | - | 6:51 | 6:58 | 7:01 | 7:12 | 7:23 | 7:34 | 7:47 | 7:55 | 7:59 | 8:02 |
| ♿ 34 | - | 6:49 | - | 6:57 | - | 7:08 | 7:11 | 7:22 | 7:33 | 7:44 | 7:57 | 8:05 | 8:09 | 8:12 |
| ♿ 32 | 6:56 | - | - | 7:07 | - | 7:18 | 7:21 | 7:32 | 7:43 | 7:54 | 8:07 | 8:15 | 8:19 | 8:22 |
| ♿ 35 | - | 7:18 | - | - | 7:28 | 7:34 | 7:37 | 7:45 | 7:54 | 8:03 | 8:15 | 8:20 | 8:23 | 8:26 |
| ♿ 34 | - | 7:26 | - | 7:33 | - | 7:42 | 7:45 | 7:53 | 8:02 | 8:11 | 8:23 | 8:28 | 8:31 | 8:34 |
| ♿ 32 | 7:33 | - | - | 7:43 | - | 7:52 | 7:55 | 8:03 | 8:12 | 8:21 | 8:33 | 8:38 | 8:41 | 8:44 |
| ♿ 35 | - | 7:46 | - | - | 7:56 | 8:02 | 8:05 | 8:13 | 8:22 | 8:31 | 8:43 | 8:48 | 8:51 | 8:54 |
| ♿ 34 | - | 7:56 | - | 8:03 | - | 8:12 | 8:15 | 8:23 | 8:32 | 8:41 | 8:53 | 8:58 | 9:01 | 9:04 |
| ♿ 32 | 8:04 | - | - | 8:14 | - | 8:23 | 8:26 | 8:34 | 8:43 | 8:52 | 9:04 | 9:09 | 9:12 | 9:15 |
| ♿ 35 | - | 8:19 | - | - | 8:29 | 8:35 | 8:38 | 8:46 | 8:55 | 9:04 | 9:16 | 9:21 | 9:24 | 9:27 |
| ♿ 34 | - | 8:31 | - | 8:38 | - | 8:47 | 8:50 | 8:58 | 9:07 | 9:16 | 9:28 | 9:33 | 9:36 | 9:39 |
| ♿ 32 | 8:40 | - | - | 8:50 | - | 8:59 | 9:02 | 9:10 | 9:19 | 9:28 | 9:40 | 9:45 | 9:48 | 9:51 |
| ♿ 35 | - | 8:55 | - | - | 9:05 | 9:11 | 9:14 | 9:22 | 9:31 | 9:40 | 9:52 | 9:57 | 10:00 | 10:03 |
| ♿ 34 | - | 9:07 | - | 9:14 | - | 9:23 | 9:26 | 9:34 | 9:43 | 9:52 | 10:04 | 10:09 | 10:12 | 10:15 |
| ♿ 32 | 9:16 | - | - | 9:26 | - | 9:35 | 9:38 | 9:46 | 9:55 | 10:04 | 10:16 | 10:21 | 10:24 | 10:27 |
| ♿ 35 | - | 9:31 | - | - | 9:41 | 9:47 | 9:50 | 9:58 | 10:07 | 10:16 | 10:28 | 10:33 | 10:36 | 10:39 |
| ♿ 34 | - | 9:43 | - | 9:50 | - | 9:59 | 10:02 | 10:10 | 10:19 | 10:28 | 10:40 | 10:45 | 10:48 | 10:51 |
| ♿ 32 | 9:56 | - | - | 10:05 | - | 10:14 | 10:17 | 10:25 | 10:33 | 10:41 | 10:51 | 10:56 | 10:59 | 11:02 |
| ♿ 35 | - | 10:17 | - | - | 10:26 | 10:32 | 10:35 | 10:43 | 10:51 | 10:59 | 11:09 | 11:14 | 11:17 | 11:20 |
| ♿ 34 | - | 10:37 | - | 10:44 | - | 10:53 | 10:56 | 11:04 | 11:12 | 11:20 | 11:30 | 11:35 | 11:38 | 11:41 |
| ♿ 32 | 10:54 | - | - | 11:03 | - | 11:12 | 11:15 | 11:23 | 11:31 | 11:39 | 11:49 | 11:54 | 11:57 | 12:00 |
| ♿ 35 | - | 11:17 | - | - | 11:26 | 11:32 | 11:35 | 11:43 | 11:51 | 11:59 | 12:09 | 12:14 | 12:17 | 12:20 |
| ♿ 34 | - | 11:36 | - | 11:43 | - | 11:52 | 11:55 | 12:03 | 12:11 | 12:19 | 12:29 | 12:34 | 12:37 | 12:40 |
| ♿ 32 | 11:54 | - | - | 12:02 | - | 12:10 | 12:13 | 12:19 | 12:25 | 12:30 | 12:38 | 12:42 | 12:45 | 12:47 |
| **After Midnight Service** | | | | | | | | | | | | | | |
| ♿ 35 | - | 12:18 | - | - | 12:27 | 12:32 | 12:35 | 12:41 | 12:47 | 12:52 | 1:00 | 1:04 | 1:07 | 1:09 |
| ♿ 32 | 12:41 | - | - | 12:49 | - | 12:57 | 1:00 | 1:06 | 1:12 | 1:17 | 1:25 | 1:29 | 1:32 | 1:34 |
| ♿ 35 | - | 1:19 | - | - | 1:28 | 1:33 | 1:36 | 1:42 | 1:48 | 1:53 | 2:01 | 2:05 | 2:08 | 2:10 |
| ♿ 32 | 1:53 | - | - | 2:00 | - | 2:07 | 2:10 | 2:16 | 2:21 | 2:26 | 2:32 | 2:34 | 2:36 | 2:37 |
| ♿ 35 | - | 2:18 | - | - | 2:26 | 2:31 | 2:34 | 2:40 | 2:45 | 2:50 | 2:56 | 2:58 | 3:00 | 3:01 |

♿ — Trip operates with wheelchair-accessible or lift-equipped bus.
▼ — Passengers may remain on bus as far as Wisconsin Ave. & P St.
● — Trip terminates at Fort Dr. & Albemarle St. NW (Tenleytown-AU station) at time shown.

# 30,32,34, 35,36

## Pennsylvania Avenue Line

Between
Friendship
Heights station
Wisconsin Ave. N.W.
Tenleytown-AU station
Washington
National Cathedral
Georgetown
White House
Ferderal Triangle
The Mall
Capitol Hill
Hillcrest (35,36)
Naylor Road station
(34,35,36)
Southern Ave station

Effective as of
August 25, 2002

**Washington Metropolitan Area Transit Authority**

*A District of Columbia, Maryland and Virginia Transit Partnership*

## Saturday Eastbound

| Route Number | Friendship Heights M | Wisconsin Ave. & Jenifer St. NW | Wisconsin Ave. & Albemarle St. NW (Tenleytown-AU) M | Wisconsin & Cathedral Aves. NW (Massachusetts Ave.) | M St. & Wisconsin Ave. NW (Georgetown) | H St. & Jackson Pl. NW (Lafayette Square) | Pennsylvania Ave. & 7th St. NW (Archives-Navy Mem'l) M | Pennsylvania Ave. & 8th St. SE (Eastern Market) M | Pennsylvania & Potomac Aves. SE (Potomac Ave) M | Naylor Rd. & Alabama Ave. SE | Pennsylvania & Branch Aves. SE | 31st & Gainesville Sts. SE (Hillcrest) | NAYLOR ROAD M | SOUTHERN AVE M |
|---|---|---|---|---|---|---|---|---|---|---|---|---|---|---|
| | | | | | | AM Service | | | | | | | | |
| ♿ 32 | 4:40 | 4:42 | 4:44 | 4:49 | 4:54 | 4:59 | 5:05 | 5:12 | 5:14 | 5:20 | - | - | - | 5:27 |
| ♿ 35 | 4:53 | 4:55 | 4:57 | 5:02 | 5:07 | 5:12 | 5:18 | 5:25 | 5:27 | - | 5:32 | - | 5:39 | - |
| ♿ 32 | 5:08 | 5:10 | 5:12 | 5:17 | 5:22 | 5:27 | 5:33 | 5:40 | 5:42 | 5:48 | - | - | - | 5:55 |
| ♿ 35 | 5:20 | 5:22 | 5:24 | 5:29 | 5:34 | 5:39 | 5:45 | 5:52 | 5:54 | - | 5:59 | - | 6:06 | - |
| ♿ 32 | 5:29 | 5:32 | 5:34 | 5:39 | 5:47 | 5:54 | 6:00 | 6:08 | 6:10 | 6:16 | - | - | - | 6:24 |
| ♿ 35 | 5:42 | 5:45 | 5:47 | 5:52 | 6:00 | 6:07 | 6:13 | 6:21 | 6:23 | - | 6:29 | - | 6:36 | - |
| ♿ 32 | 5:59 | 6:02 | 6:04 | 6:09 | 6:17 | 6:24 | 6:30 | 6:38 | 6:40 | 6:46 | - | - | - | 6:54 |
| ♿ 35 | 6:14 | 6:17 | 6:19 | 6:24 | 6:32 | 6:39 | 6:45 | 6:53 | 6:55 | - | 7:01 | - | 7:08 | - |
| ♿ 32 | 6:29 | 6:32 | 6:34 | 6:39 | 6:47 | 6:54 | 7:00 | 7:08 | 7:10 | 7:16 | - | - | - | 7:24 |
| ♿ 35 | 6:39 | 6:42 | 6:44 | 6:49 | 6:57 | 7:04 | 7:10 | 7:18 | 7:20 | - | 7:26 | - | 7:33 | - |
| ♿ 32 | 6:49 | 6:52 | 6:54 | 7:00 | 7:09 | 7:16 | 7:24 | 7:33 | 7:35 | 7:43 | - | - | - | 7:51 |
| ♿ 35 | 6:57 | 7:00 | 7:02 | 7:08 | 7:17 | 7:24 | 7:32 | 7:41 | 7:43 | - | 7:49 | - | 7:57 | - |
| ♿ 34 | 7:07 | 7:10 | 7:12 | 7:18 | 7:27 | 7:34 | 7:42 | 7:51 | 7:53 | 8:01 | - | - | 8:05 | - |
| ♿ 32 | 7:17 | 7:20 | 7:22 | 7:28 | 7:37 | 7:44 | 7:52 | 8:01 | 8:03 | 8:11 | - | - | - | 8:19 |
| ♿ 35 | 7:27 | 7:30 | 7:32 | 7:38 | 7:47 | 7:54 | 8:02 | 8:11 | 8:13 | - | 8:19 | - | 8:27 | - |
| ♿ 34 | 7:37 | 7:40 | 7:42 | 7:48 | 7:57 | 8:04 | 8:12 | 8:21 | 8:23 | 8:31 | - | - | 8:35 | - |
| ♿ 32 | 7:47 | 7:50 | 7:52 | 7:58 | 8:07 | 8:14 | 8:22 | 8:31 | 8:33 | 8:41 | - | - | - | 8:49 |
| ♿ 35 | 7:55 | 7:58 | 8:01 | 8:08 | 8:20 | 8:28 | 8:35 | 8:44 | 8:47 | - | 8:54 | - | 9:02 | - |
| ♿ 32 | 8:05 | 8:08 | 8:11 | 8:18 | 8:30 | 8:38 | 8:45 | 8:54 | 8:57 | 9:06 | - | - | - | 9:16 |
| ♿ 35 | 8:15 | 8:18 | 8:21 | 8:28 | 8:40 | 8:48 | 8:55 | 9:04 | 9:07 | - | 9:14 | - | 9:22 | - |
| ♿ 34 | 8:25 | 8:28 | 8:31 | 8:38 | 8:50 | 8:58 | 9:05 | 9:14 | 9:17 | 9:26 | - | - | 9:31 | - |
| ♿ 32 | 8:35 | 8:38 | 8:41 | 8:48 | 9:00 | 9:08 | 9:15 | 9:24 | 9:27 | 9:36 | - | - | - | 9:46 |
| ♿ 35 | 8:45 | 8:48 | 8:51 | 8:58 | 9:10 | 9:18 | 9:25 | 9:34 | 9:37 | - | 9:44 | - | 9:52 | - |
| ♿ 34 | 8:55 | 8:58 | 9:01 | 9:08 | 9:20 | 9:28 | 9:35 | 9:44 | 9:47 | 9:56 | - | - | 10:01 | - |
| ♿ 32 | 9:05 | 9:08 | 9:11 | 9:18 | 9:30 | 9:38 | 9:45 | 9:54 | 9:57 | 10:06 | - | - | - | 10:16 |
| ♿ 35 | 9:15 | 9:18 | 9:21 | 9:28 | 9:40 | 9:48 | 9:55 | 10:04 | 10:07 | - | 10:14 | - | 10:22 | - |
| ♿ 34 | 9:25 | 9:28 | 9:31 | 9:38 | 9:50 | 9:58 | 10:05 | 10:14 | 10:17 | 10:26 | - | - | 10:31 | - |
| ♿ 32 | 9:35 | 9:38 | 9:41 | 9:48 | 10:00 | 10:08 | 10:15 | 10:24 | 10:27 | 10:36 | - | - | - | 10:46 |
| ♿ 35 | 9:45 | 9:48 | 9:51 | 9:58 | 10:10 | 10:18 | 10:25 | 10:34 | 10:37 | - | 10:44 | - | 10:52 | - |
| ♿ 34 | 9:55 | 9:58 | 10:01 | 10:08 | 10:20 | 10:28 | 10:35 | 10:44 | 10:47 | 10:56 | - | - | 11:01 | - |
| ♿ 32 | 10:05 | 10:08 | 10:11 | 10:18 | 10:30 | 10:38 | 10:45 | 10:54 | 10:57 | 11:06 | - | - | - | 11:16 |
| ♿ 35 | 10:12 | 10:16 | 10:20 | 10:29 | 10:43 | 10:53 | 11:02 | 11:12 | 11:15 | - | 11:22 | - | 11:30 | - |
| ♿ 32 | 10:22 | 10:26 | 10:30 | 10:39 | 10:53 | 11:03 | 11:12 | 11:22 | 11:25 | 11:36 | - | - | - | 11:46 |
| ♿ 35 | 10:32 | 10:36 | 10:40 | 10:49 | 11:03 | 11:13 | 11:22 | 11:32 | 11:35 | - | 11:42 | - | 11:50 | - |
| ♿ 34 | 10:42 | 10:46 | 10:50 | 10:59 | 11:13 | 11:23 | 11:32 | 11:42 | 11:45 | 11:56 | - | - | 12:02 | - |
| ♿ 32 | 10:52 | 10:56 | 11:00 | 11:09 | 11:23 | 11:33 | 11:42 | 11:52 | 11:55 | 12:06 | - | - | - | 12:16 |
| ♿ 36 | 11:02 | 11:06 | 11:10 | 11:19 | 11:33 | 11:43 | 11:52 | 12:02 | 12:05 | - | 12:12 | 12:17 | 12:21 | - |
| ♿ 34 | 11:12 | 11:16 | 11:20 | 11:29 | 11:43 | 11:53 | 12:02 | 12:12 | 12:15 | 12:26 | - | - | 12:32 | - |
| ♿ 32 | 11:22 | 11:26 | 11:30 | 11:39 | 11:53 | 12:03 | 12:12 | 12:22 | 12:25 | 12:36 | - | - | - | 12:46 |
| ♿ 36 | 11:32 | 11:36 | 11:40 | 11:49 | 12:03 | 12:13 | 12:22 | 12:32 | 12:35 | - | 12:42 | 12:47 | 12:51 | - |
| ♿ 34 | 11:42 | 11:46 | 11:50 | 11:59 | 12:13 | 12:23 | 12:32 | 12:42 | 12:45 | 12:56 | - | - | 1:02 | - |
| ♿ 32 | 11:52 | 11:56 | 12:00 | 12:09 | 12:23 | 12:33 | 12:42 | 12:52 | 12:55 | 1:06 | - | - | - | 1:16 |

♿ — Trip operates with wheelchair-accessible or lift-equipped bus.

# 30,32,34, 35,36

## Pennsylvania Avenue Line

Between
Friendship
Heights station
Wisconsin Ave. N.W.
Tenleytown-AU station
Washington
National Cathedral
Georgetown
White House
Ferderal Triangle
The Mall
Capitol Hill
Hillcrest (35,36)
Naylor Road station
(34,35,36)
Southern Ave station

Effective as of
August 25, 2002

**Washington Metropolitan Area Transit Authority**

*A District of Columbia, Maryland and Virginia Transit Partnership*

## Saturday Eastbound

| Route Number | Friendship Heights M | Wisconsin Ave. & Jenifer St. NW | Wisconsin Ave. & Albemarle St. NW (Tenleytown-AU) M | Wisconsin & Cathedral Aves. NW (Massachusetts Ave.) | M St. & Wisconsin Ave. NW (Georgetown) | H St. & Jackson Pl. NW (Lafayette Square) | Pennsylvania Ave. & 7th St. NW (Archives-Navy Mem'l) M | Pennsylvania Ave. & 8th St. SE (Eastern Market) M | Pennsylvania & Potomac Aves. SE (Potomac Ave) M | Naylor Rd. & Alabama Ave. SE | Pennsylvania & Branch Aves. SE | 31st & Gainesville Sts. SE (Hillcrest) | NAYLOR ROAD M | SOUTHERN AVE M |
|---|---|---|---|---|---|---|---|---|---|---|---|---|---|---|
| **PM Service** | | | | | | | | | | | | | | |
| ♿ 36 | 12:02 | 12:06 | 12:10 | 12:19 | 12:33 | 12:43 | 12:52 | 1:02 | 1:05 | - | 1:12 | 1:17 | 1:21 | - |
| ♿ 34 | 12:12 | 12:16 | 12:20 | 12:29 | 12:43 | 12:53 | 1:02 | 1:12 | 1:15 | 1:26 | - | - | 1:32 | - |
| ♿ 32 | 12:22 | 12:26 | 12:30 | 12:39 | 12:53 | 1:03 | 1:12 | 1:22 | 1:25 | 1:36 | - | - | - | 1:46 |
| ♿ 36 | 12:32 | 12:36 | 12:40 | 12:49 | 1:03 | 1:13 | 1:22 | 1:32 | 1:35 | - | 1:42 | 1:47 | 1:51 | - |
| ♿ 34 | 12:42 | 12:46 | 12:50 | 12:59 | 1:13 | 1:23 | 1:32 | 1:42 | 1:45 | 1:56 | - | - | 2:02 | - |
| ♿ 32 | 12:52 | 12:56 | 1:00 | 1:09 | 1:23 | 1:33 | 1:42 | 1:52 | 1:55 | 2:06 | - | - | - | 2:16 |
| ♿ 36 | 1:02 | 1:06 | 1:10 | 1:19 | 1:33 | 1:43 | 1:52 | 2:02 | 2:05 | - | 2:12 | 2:17 | 2:21 | - |
| ♿ 34 | 1:12 | 1:16 | 1:20 | 1:29 | 1:43 | 1:53 | 2:02 | 2:12 | 2:15 | 2:26 | - | - | 2:32 | - |
| ♿ 32 | 1:22 | 1:26 | 1:30 | 1:39 | 1:53 | 2:03 | 2:12 | 2:22 | 2:25 | 2:36 | - | - | - | 2:46 |
| ♿ 36 | 1:32 | 1:36 | 1:40 | 1:49 | 2:03 | 2:13 | 2:22 | 2:32 | 2:35 | - | 2:42 | 2:47 | 2:51 | - |
| ♿ 34 | 1:42 | 1:46 | 1:50 | 1:59 | 2:13 | 2:23 | 2:32 | 2:42 | 2:45 | 2:56 | - | - | 3:02 | - |
| ♿ 32 | 1:52 | 1:56 | 2:00 | 2:09 | 2:23 | 2:33 | 2:42 | 2:52 | 2:55 | 3:06 | - | - | - | 3:16 |
| ♿ 36 | 2:02 | 2:06 | 2:10 | 2:19 | 2:33 | 2:43 | 2:52 | 3:02 | 3:05 | - | 3:12 | 3:17 | 3:21 | - |
| ♿ 34 | 2:12 | 2:16 | 2:20 | 2:29 | 2:43 | 2:53 | 3:02 | 3:12 | 3:15 | 3:26 | - | - | 3:32 | - |
| ♿ 32 | 2:22 | 2:26 | 2:30 | 2:39 | 2:53 | 3:03 | 3:12 | 3:22 | 3:25 | 3:36 | - | - | - | 3:46 |
| ♿ 36 | 2:32 | 2:36 | 2:40 | 2:49 | 3:03 | 3:13 | 3:22 | 3:32 | 3:35 | - | 3:42 | 3:47 | 3:51 | - |
| ♿ 34 | 2:42 | 2:46 | 2:50 | 2:59 | 3:13 | 3:23 | 3:32 | 3:42 | 3:45 | 3:56 | - | - | 4:02 | - |
| ♿ 32 | 2:52 | 2:56 | 3:00 | 3:09 | 3:23 | 3:33 | 3:42 | 3:52 | 3:55 | 4:06 | - | - | - | 4:16 |
| ♿ 36 | 3:02 | 3:06 | 3:10 | 3:19 | 3:33 | 3:43 | 3:52 | 4:02 | 4:05 | - | 4:12 | 4:17 | 4:21 | - |
| ♿ 34 | 3:12 | 3:16 | 3:20 | 3:29 | 3:43 | 3:53 | 4:02 | 4:12 | 4:15 | 4:26 | - | - | 4:32 | - |
| ♿ 32 | 3:22 | 3:26 | 3:30 | 3:39 | 3:53 | 4:03 | 4:12 | 4:22 | 4:25 | 4:36 | - | - | - | 4:46 |
| ♿ 36 | 3:32 | 3:36 | 3:40 | 3:49 | 4:03 | 4:13 | 4:22 | 4:32 | 4:35 | - | 4:42 | 4:47 | 4:51 | - |
| ♿ 34 | 3:42 | 3:46 | 3:50 | 3:59 | 4:13 | 4:23 | 4:32 | 4:42 | 4:45 | 4:56 | - | - | 5:02 | - |
| ♿ 32 | 3:52 | 3:56 | 4:00 | 4:09 | 4:23 | 4:33 | 4:42 | 4:52 | 4:55 | 5:06 | - | - | - | 5:16 |
| ♿ 36 | 4:02 | 4:06 | 4:10 | 4:19 | 4:33 | 4:43 | 4:52 | 5:02 | 5:05 | - | 5:12 | 5:17 | 5:21 | - |
| ♿ 34 | 4:12 | 4:16 | 4:20 | 4:29 | 4:43 | 4:53 | 5:02 | 5:12 | 5:15 | 5:26 | - | - | 5:32 | - |
| ♿ 32 | 4:22 | 4:26 | 4:30 | 4:39 | 4:53 | 5:03 | 5:12 | 5:22 | 5:25 | 5:36 | - | - | - | 5:46 |
| ♿ 36 | 4:32 | 4:36 | 4:40 | 4:49 | 5:03 | 5:13 | 5:22 | 5:32 | 5:35 | - | 5:42 | 5:47 | 5:51 | - |
| ♿ 34 | 4:42 | 4:46 | 4:50 | 4:59 | 5:13 | 5:23 | 5:32 | 5:42 | 5:45 | 5:56 | - | - | 6:02 | - |
| ♿ 32 | 4:52 | 4:56 | 5:00 | 5:09 | 5:23 | 5:33 | 5:42 | 5:52 | 5:55 | 6:06 | - | - | - | 6:16 |
| ♿ 36 | 5:02 | 5:06 | 5:10 | 5:19 | 5:33 | 5:43 | 5:52 | 6:02 | 6:05 | - | 6:12 | 6:17 | 6:21 | - |
| ♿ 34 | 5:12 | 5:16 | 5:20 | 5:29 | 5:43 | 5:53 | 6:02 | 6:12 | 6:15 | 6:26 | - | - | 6:32 | - |
| ♿ 32 | 5:22 | 5:26 | 5:30 | 5:39 | 5:53 | 6:03 | 6:12 | 6:22 | 6:25 | 6:36 | - | - | - | 6:46 |
| ♿ 36 | 5:32 | 5:36 | 5:40 | 5:49 | 6:03 | 6:13 | 6:22 | 6:32 | 6:35 | - | 6:42 | 6:47 | 6:51 | - |
| ♿ 34 | 5:46 | 5:50 | 5:54 | 6:03 | 6:14 | 6:23 | 6:30 | 6:39 | 6:42 | 6:50 | - | - | 6:55 | - |
| ♿ 32 | 5:57 | 6:01 | 6:05 | 6:14 | 6:25 | 6:34 | 6:41 | 6:50 | 6:53 | 7:01 | - | - | - | 7:10 |
| ♿ 36 | 6:08 | 6:12 | 6:16 | 6:25 | 6:36 | 6:45 | 6:52 | 7:01 | 7:04 | - | 7:11 | 7:16 | 7:20 | - |
| ♿ 34 | 6:19 | 6:23 | 6:27 | 6:36 | 6:47 | 6:56 | 7:03 | 7:12 | 7:15 | 7:23 | - | - | 7:28 | - |
| ♿ 32 | 6:30 | 6:34 | 6:38 | 6:47 | 6:58 | 7:07 | 7:14 | 7:23 | 7:26 | 7:34 | - | - | - | 7:43 |
| ♿ 36 | 6:41 | 6:45 | 6:49 | 6:58 | 7:09 | 7:18 | 7:25 | 7:34 | 7:37 | - | 7:44 | 7:49 | 7:53 | - |
| ♿ 34 | 6:52 | 6:56 | 7:00 | 7:09 | 7:20 | 7:29 | 7:36 | 7:45 | 7:48 | 7:56 | - | - | 8:01 | - |
| ♿ 32 | 7:03 | 7:07 | 7:11 | 7:20 | 7:31 | 7:40 | 7:47 | 7:56 | 7:59 | 8:07 | - | - | - | 8:16 |
| ♿ 36 | 7:15 | 7:19 | 7:23 | 7:32 | 7:43 | 7:52 | 7:59 | 8:08 | 8:11 | - | 8:18 | 8:23 | 8:27 | - |
| ♿ 34 | 7:28 | 7:32 | 7:36 | 7:45 | 7:56 | 8:05 | 8:12 | 8:21 | 8:24 | 8:32 | - | - | 8:37 | - |
| ♿ 32 | 7:41 | 7:45 | 7:49 | 7:58 | 8:09 | 8:18 | 8:25 | 8:34 | 8:37 | 8:45 | - | - | - | 8:54 |
| ♿ 36 | 7:56 | 8:00 | 8:03 | 8:11 | 8:24 | 8:33 | 8:40 | 8:48 | 8:51 | - | 8:57 | 9:02 | 9:06 | - |
| ♿ 34 | 8:11 | 8:15 | 8:18 | 8:26 | 8:39 | 8:48 | 8:55 | 9:03 | 9:06 | 9:14 | - | - | 9:19 | - |
| ♿ 32 | 8:25 | 8:29 | 8:32 | 8:40 | 8:53 | 9:02 | 9:09 | 9:17 | 9:20 | 9:28 | - | - | - | 9:36 |
| ♿ 36 | 8:45 | 8:49 | 8:52 | 9:00 | 9:13 | 9:22 | 9:29 | 9:37 | 9:40 | - | 9:46 | 9:51 | 9:55 | - |
| ♿ 34 | 9:05 | 9:09 | 9:12 | 9:20 | 9:33 | 9:42 | 9:49 | 9:57 | 10:00 | 10:08 | - | - | 10:13 | - |
| ♿ 32 | 9:28 | 9:31 | 9:34 | 9:41 | 9:54 | 10:03 | 10:09 | 10:17 | 10:20 | 10:28 | - | - | - | 10:36 |
| ♿ 36 | 9:58 | 10:01 | 10:04 | 10:11 | 10:24 | 10:33 | 10:39 | 10:47 | 10:50 | - | 10:56 | 11:00 | 11:04 | - |
| ♿ 32 | 10:28 | 10:31 | 10:34 | 10:41 | 10:54 | 11:03 | 11:09 | 11:17 | 11:20 | 11:28 | - | - | - | 11:36 |
| ♿ 36 | 10:58 | 11:01 | 11:04 | 11:11 | 11:24 | 11:33 | 11:39 | 11:47 | 11:50 | - | 11:56 | 12:00 | 12:04 | - |
| ♿ 32 | 11:28 | 11:31 | 11:34 | 11:41 | 11:54 | 12:03 | 12:09 | 12:17 | 12:20 | 12:28 | - | - | - | 12:36 |
| **After Midnight Service** | | | | | | | | | | | | | | |
| ♿ 36 | 12:10 | 12:12 | 12:15 | 12:20 | 12:27 | 12:33 | 12:39 | 12:47 | 12:49 | - | 12:55 | 12:59 | 1:03 | - |
| ♿ 32 | 12:50 | 12:52 | 12:55 | 1:00 | 1:07 | 1:13 | 1:19 | 1:27 | 1:29 | 1:35 | - | - | - | 1:43 |
| ♿ 36 | 1:20 | 1:22 | 1:25 | 1:30 | 1:37 | 1:43 | 1:49 | 1:57 | 1:59 | - | 2:05 | 2:09 | 2:13 | - |
| ♿ 32 | 1:50 | 1:52 | 1:55 | 2:00 | 2:07 | 2:13 | 2:19 | 2:27 | 2:29 | 2:35 | - | - | - | 2:43 |

♿ — Trip operates with wheelchair-accessible or lift-equipped bus.

# 30,32,34, 35,36

## Pennsylvania Avenue Line

Between
Friendship
Heights station
Wisconsin Ave. N.W.
Tenleytown-AU station
Washington
National Cathedral
Georgetown
White House
Ferderal Triangle
The Mall
Capitol Hill
Hillcrest (35,36)
Naylor Road station
(34,35,36)
Southern Ave station

Effective as of
August 25, 2002

**Washington Metropolitan Area Transit Authority**

*A District of Columbia, Maryland and Virginia Transit Partnership*

## Saturday Westbound

| Route Number | Southern Ave M | Naylor Road M | 31st & Gainesville Sts. SE (Hillcrest) | Naylor & Good Hope Rds. SE | Pennsylvania & Branch Aves. SE | Pennsylvania & Potomac Aves. SE (Potomac Ave) M | Pennsylvania Ave. & 8th St. SE (Eastern Market) M | Pennsylvania Ave. & 7th St. NW (Archives-Navy Mem'l) M | I & 17th Sts. NW (Farragut N&W) M | M & 31st Sts. NW (Georgetown) | Wisconsin & Cathedral Aves. NW (Massachusetts Ave.) | Wisconsin Ave. & Albemarle St. NW (Tenleytown-AU) M | Wisconsin Ave. & Jenifer St. NW | FRIENDSHIP HEIGHTS M |
|---|---|---|---|---|---|---|---|---|---|---|---|---|---|---|
| | | | | | | AM Service | | | | | | | | |
| ♿ 32 | 4:54 | - | - | 5:01 | - | 5:08 | 5:11 | 5:19 | 5:25 | 5:31 | 5:40 | 5:45 | 5:47 | 5:49 |
| ♿ 34 | - | 5:17 | - | 5:21 | - | 5:28 | 5:31 | 5:39 | 5:45 | 5:51 | 6:00 | 6:05 | 6:07 | 6:09 |
| ♿ 32 | 5:33 | - | - | 5:40 | - | 5:47 | 5:50 | 5:58 | 6:04 | 6:10 | 6:19 | 6:24 | 6:26 | 6:28 |
| ♿ 36 | - | 5:45 | 5:50 | - | 5:55 | 6:01 | 6:04 | 6:12 | 6:18 | 6:24 | 6:33 | 6:38 | 6:40 | 6:42 |
| ♿ 34 | - | 5:55 | - | 6:01 | - | 6:09 | 6:12 | 6:20 | 6:28 | 6:36 | 6:45 | 6:51 | 6:54 | 6:57 |
| ♿ 32 | 6:03 | - | - | 6:11 | - | 6:19 | 6:22 | 6:30 | 6:38 | 6:46 | 6:55 | 7:01 | 7:04 | 7:07 |
| ♿ 36 | - | 6:11 | 6:16 | - | 6:22 | 6:29 | 6:32 | 6:40 | 6:48 | 6:56 | 7:05 | 7:11 | 7:14 | 7:17 |
| ♿ 34 | - | 6:25 | - | 6:31 | - | 6:39 | 6:42 | 6:50 | 6:58 | 7:06 | 7:15 | 7:21 | 7:24 | 7:27 |
| ♿ 32 | 6:33 | - | - | 6:41 | - | 6:49 | 6:52 | 7:00 | 7:08 | 7:16 | 7:25 | 7:31 | 7:34 | 7:37 |
| ♿ 36 | - | 6:41 | 6:46 | - | 6:52 | 6:59 | 7:02 | 7:10 | 7:18 | 7:26 | 7:35 | 7:41 | 7:44 | 7:47 |
| ♿ 34 | - | 6:55 | - | 7:01 | - | 7:09 | 7:12 | 7:20 | 7:28 | 7:36 | 7:45 | 7:51 | 7:54 | 7:57 |
| ♿ 32 | 7:03 | - | - | 7:11 | - | 7:19 | 7:22 | 7:30 | 7:38 | 7:46 | 7:55 | 8:01 | 8:04 | 8:07 |
| ♿ 36 | - | 7:11 | 7:16 | - | 7:22 | 7:29 | 7:32 | 7:40 | 7:48 | 7:56 | 8:05 | 8:11 | 8:14 | 8:17 |
| ♿ 34 | - | 7:25 | - | 7:31 | - | 7:39 | 7:42 | 7:50 | 7:58 | 8:06 | 8:15 | 8:21 | 8:24 | 8:27 |
| ♿ 32 | 7:33 | - | - | 7:41 | - | 7:49 | 7:52 | 8:00 | 8:08 | 8:16 | 8:25 | 8:31 | 8:34 | 8:37 |
| ♿ 36 | - | 7:41 | 7:46 | - | 7:52 | 7:59 | 8:02 | 8:10 | 8:18 | 8:26 | 8:35 | 8:41 | 8:44 | 8:47 |
| ♿ 34 | - | 7:53 | - | 8:00 | - | 8:10 | 8:13 | 8:22 | 8:30 | 8:38 | 8:49 | 8:56 | 8:59 | 9:02 |
| ♿ 32 | 8:00 | - | - | 8:10 | - | 8:20 | 8:23 | 8:32 | 8:40 | 8:48 | 8:59 | 9:06 | 9:09 | 9:12 |
| ♿ 36 | - | 8:11 | 8:16 | - | 8:22 | 8:30 | 8:33 | 8:42 | 8:50 | 8:58 | 9:09 | 9:16 | 9:19 | 9:22 |
| ♿ 34 | - | 8:23 | - | 8:30 | - | 8:40 | 8:43 | 8:52 | 9:00 | 9:08 | 9:19 | 9:26 | 9:29 | 9:32 |
| ♿ 32 | 8:30 | - | - | 8:40 | - | 8:50 | 8:53 | 9:02 | 9:10 | 9:18 | 9:29 | 9:36 | 9:39 | 9:42 |
| ♿ 36 | - | 8:41 | 8:46 | - | 8:52 | 9:00 | 9:03 | 9:12 | 9:20 | 9:28 | 9:39 | 9:46 | 9:49 | 9:52 |
| ♿ 34 | - | 8:53 | - | 9:00 | - | 9:10 | 9:13 | 9:22 | 9:30 | 9:38 | 9:49 | 9:56 | 9:59 | 10:02 |
| ♿ 32 | 9:00 | - | - | 9:10 | - | 9:20 | 9:23 | 9:32 | 9:40 | 9:48 | 9:59 | 10:06 | 10:09 | 10:12 |
| ♿ 36 | - | 9:11 | 9:16 | - | 9:22 | 9:30 | 9:33 | 9:42 | 9:50 | 9:58 | 10:09 | 10:16 | 10:19 | 10:22 |
| ♿ 34 | - | 9:23 | - | 9:30 | - | 9:40 | 9:43 | 9:52 | 10:00 | 10:08 | 10:19 | 10:26 | 10:29 | 10:32 |
| ♿ 32 | 9:25 | - | - | 9:35 | - | 9:46 | 9:49 | 9:59 | 10:08 | 10:18 | 10:32 | 10:42 | 10:46 | 10:50 |
| ♿ 36 | - | 9:38 | 9:43 | - | 9:49 | 9:56 | 9:59 | 10:09 | 10:18 | 10:28 | 10:42 | 10:52 | 10:56 | 11:00 |
| ♿ 34 | - | 9:48 | - | 9:55 | - | 10:06 | 10:09 | 10:19 | 10:28 | 10:38 | 10:52 | 11:02 | 11:06 | 11:10 |
| ♿ 32 | 9:55 | - | - | 10:05 | - | 10:16 | 10:19 | 10:29 | 10:38 | 10:48 | 11:02 | 11:12 | 11:16 | 11:20 |
| ♿ 36 | - | 10:08 | 10:13 | - | 10:19 | 10:26 | 10:29 | 10:39 | 10:48 | 10:58 | 11:12 | 11:22 | 11:26 | 11:30 |
| ♿ 34 | - | 10:18 | - | 10:25 | - | 10:36 | 10:39 | 10:49 | 10:58 | 11:08 | 11:22 | 11:32 | 11:36 | 11:40 |
| ♿ 32 | 10:25 | - | - | 10:35 | - | 10:46 | 10:49 | 10:59 | 11:08 | 11:18 | 11:32 | 11:42 | 11:46 | 11:50 |
| ♿ 36 | - | 10:38 | 10:43 | - | 10:49 | 10:56 | 10:59 | 11:09 | 11:18 | 11:28 | 11:42 | 11:52 | 11:56 | 12:00 |
| ♿ 34 | - | 10:48 | - | 10:55 | - | 11:06 | 11:09 | 11:19 | 11:28 | 11:38 | 11:52 | 12:02 | 12:06 | 12:10 |
| ♿ 32 | 10:55 | - | - | 11:05 | - | 11:16 | 11:19 | 11:29 | 11:38 | 11:48 | 12:02 | 12:12 | 12:16 | 12:20 |
| ♿ 36 | - | 11:08 | 11:13 | - | 11:19 | 11:26 | 11:29 | 11:39 | 11:48 | 11:58 | 12:12 | 12:22 | 12:26 | 12:30 |
| ♿ 34 | - | 11:18 | - | 11:25 | - | 11:36 | 11:39 | 11:49 | 11:58 | 12:08 | 12:22 | 12:32 | 12:36 | 12:40 |
| ♿ 32 | 11:25 | - | - | 11:35 | - | 11:46 | 11:49 | 11:59 | 12:08 | 12:18 | 12:32 | 12:42 | 12:46 | 12:50 |
| ♿ 36 | - | 11:38 | 11:43 | - | 11:49 | 11:56 | 11:59 | 12:09 | 12:18 | 12:28 | 12:42 | 12:52 | 12:56 | 1:00 |
| ♿ 34 | - | 11:48 | - | 11:55 | - | 12:06 | 12:09 | 12:19 | 12:28 | 12:38 | 12:52 | 1:02 | 1:06 | 1:10 |
| ♿ 32 | 11:55 | - | - | 12:05 | - | 12:16 | 12:19 | 12:29 | 12:38 | 12:48 | 1:02 | 1:12 | 1:16 | 1:20 |

♿ — Trip operates with wheelchair-accessible or lift-equipped bus.

# 30,32,34, 35,36

## Pennsylvania Avenue Line

Between
Friendship
Heights station
Wisconsin Ave. N.W.
Tenleytown-AU station
Washington
National Cathedral
Georgetown
White House
Ferderal Triangle
The Mall
Capitol Hill
Hillcrest (35,36)
Naylor Road station
(34,35,36)
Southern Ave station

Effective as of
August 25, 2002

**Washington Metropolitan Area Transit Authority**

*A District of Columbia, Maryland and Virginia Transit Partnership*

## Saturday Westbound

| Route Number | Southern Ave | Naylor Road | 31st & Gainesville Sts. SE (Hillcrest) | Naylor & Good Hope Rds. SE | Pennsylvania & Branch Aves. SE | Pennsylvania & Potomac Aves. SE (Potomac Ave) | Pennsylvania Ave. & 8th St. SE (Eastern Market) | Pennsylvania Ave. & 7th St. NW (Archives-Navy Mem'l) | I & 17th Sts. NW (Farragut N&W) | M & 31st Sts. NW (Georgetown) | Wisconsin & Cathedral Aves. NW (Massachusetts Ave.) | Wisconsin Ave. & Albemarle St. NW (Tenleytown-AU) | Wisconsin Ave. & Jenifer St. NW | FRIENDSHIP HEIGHTS |
|---|---|---|---|---|---|---|---|---|---|---|---|---|---|---|
| **PM Service** | | | | | | | | | | | | | | |
| ♿ 35 | - | 12:11 | - | - | 12:19 | 12:26 | 12:29 | 12:39 | 12:48 | 12:58 | 1:12 | 1:22 | 1:26 | 1:30 |
| ♿ 34 | - | 12:18 | - | 12:25 | - | 12:36 | 12:39 | 12:49 | 12:58 | 1:08 | 1:22 | 1:32 | 1:36 | 1:40 |
| ♿ 32 | 12:25 | - | - | 12:35 | - | 12:46 | 12:49 | 12:59 | 1:08 | 1:18 | 1:32 | 1:42 | 1:46 | 1:50 |
| ♿ 35 | - | 12:41 | - | - | 12:49 | 12:56 | 12:59 | 1:09 | 1:18 | 1:28 | 1:42 | 1:52 | 1:56 | 2:00 |
| ♿ 34 | - | 12:48 | - | 12:55 | - | 1:06 | 1:09 | 1:19 | 1:28 | 1:38 | 1:52 | 2:02 | 2:06 | 2:10 |
| ♿ 32 | 12:55 | - | - | 1:05 | - | 1:16 | 1:19 | 1:29 | 1:38 | 1:48 | 2:02 | 2:12 | 2:16 | 2:20 |
| ♿ 35 | - | 1:11 | - | - | 1:19 | 1:26 | 1:29 | 1:39 | 1:48 | 1:58 | 2:12 | 2:22 | 2:26 | 2:30 |
| ♿ 34 | - | 1:18 | - | 1:25 | - | 1:36 | 1:39 | 1:49 | 1:58 | 2:08 | 2:22 | 2:32 | 2:36 | 2:40 |
| ♿ 32 | 1:25 | - | - | 1:35 | - | 1:46 | 1:49 | 1:59 | 2:08 | 2:18 | 2:32 | 2:42 | 2:46 | 2:50 |
| ♿ 35 | - | 1:41 | - | - | 1:49 | 1:56 | 1:59 | 2:09 | 2:18 | 2:28 | 2:42 | 2:52 | 2:56 | 3:00 |
| ♿ 34 | - | 1:48 | - | 1:55 | - | 2:06 | 2:09 | 2:19 | 2:28 | 2:38 | 2:52 | 3:02 | 3:06 | 3:10 |
| ♿ 32 | 1:55 | - | - | 2:05 | - | 2:16 | 2:19 | 2:29 | 2:38 | 2:48 | 3:02 | 3:12 | 3:16 | 3:20 |
| ♿ 35 | - | 2:11 | - | - | 2:19 | 2:26 | 2:29 | 2:39 | 2:48 | 2:58 | 3:12 | 3:22 | 3:26 | 3:30 |
| ♿ 34 | - | 2:18 | - | 2:25 | - | 2:36 | 2:39 | 2:49 | 2:58 | 3:08 | 3:22 | 3:32 | 3:36 | 3:40 |
| ♿ 32 | 2:25 | - | - | 2:35 | - | 2:46 | 2:49 | 2:59 | 3:08 | 3:18 | 3:32 | 3:42 | 3:46 | 3:50 |
| ♿ 35 | - | 2:41 | - | - | 2:49 | 2:56 | 2:59 | 3:09 | 3:18 | 3:28 | 3:42 | 3:52 | 3:56 | 4:00 |
| ♿ 34 | - | 2:48 | - | 2:55 | - | 3:06 | 3:09 | 3:19 | 3:28 | 3:38 | 3:52 | 4:02 | 4:06 | 4:10 |
| ♿ 32 | 2:55 | - | - | 3:05 | - | 3:16 | 3:19 | 3:29 | 3:38 | 3:48 | 4:02 | 4:12 | 4:16 | 4:20 |
| ♿ 35 | - | 3:11 | - | - | 3:19 | 3:26 | 3:29 | 3:39 | 3:48 | 3:58 | 4:12 | 4:22 | 4:26 | 4:30 |
| ♿ 34 | - | 3:18 | - | 3:25 | - | 3:36 | 3:39 | 3:49 | 3:58 | 4:08 | 4:22 | 4:32 | 4:36 | 4:40 |
| ♿ 32 | 3:25 | - | - | 3:35 | - | 3:46 | 3:49 | 3:59 | 4:08 | 4:18 | 4:32 | 4:42 | 4:46 | 4:50 |
| ♿ 35 | - | 3:41 | - | - | 3:49 | 3:56 | 3:59 | 4:09 | 4:18 | 4:28 | 4:42 | 4:52 | 4:56 | 5:00 |
| ♿ 34 | - | 3:48 | - | 3:55 | - | 4:06 | 4:09 | 4:19 | 4:28 | 4:38 | 4:52 | 5:02 | 5:06 | 5:10 |
| ♿ 32 | 3:55 | - | - | 4:05 | - | 4:16 | 4:19 | 4:29 | 4:38 | 4:48 | 5:02 | 5:12 | 5:16 | 5:20 |
| ♿ 35 | - | 4:11 | - | - | 4:19 | 4:26 | 4:29 | 4:39 | 4:48 | 4:58 | 5:12 | 5:22 | 5:26 | 5:30 |
| ♿ 34 | - | 4:18 | - | 4:25 | - | 4:36 | 4:39 | 4:49 | 4:58 | 5:08 | 5:22 | 5:32 | 5:36 | 5:40 |
| ♿ 32 | 4:25 | - | - | 4:35 | - | 4:46 | 4:49 | 4:59 | 5:08 | 5:18 | 5:32 | 5:42 | 5:46 | 5:50 |
| ♿ 35 | - | 4:41 | - | - | 4:49 | 4:56 | 4:59 | 5:09 | 5:18 | 5:28 | 5:42 | 5:52 | 5:56 | 6:00 |
| ♿ 34 | - | 4:48 | - | 4:55 | - | 5:06 | 5:09 | 5:19 | 5:28 | 5:38 | 5:52 | 6:02 | 6:06 | 6:10 |
| ♿ 32 | 4:55 | - | - | 5:05 | - | 5:16 | 5:19 | 5:29 | 5:38 | 5:48 | 6:02 | 6:12 | 6:16 | 6:20 |
| ♿ 35 | - | 5:11 | - | - | 5:19 | 5:26 | 5:29 | 5:39 | 5:48 | 5:58 | 6:12 | 6:22 | 6:26 | 6:30 |
| ♿ 34 | - | 5:18 | - | 5:25 | - | 5:36 | 5:39 | 5:49 | 5:58 | 6:08 | 6:22 | 6:32 | 6:36 | 6:40 |
| ♿ 32 | 5:25 | - | - | 5:35 | - | 5:46 | 5:49 | 5:59 | 6:08 | 6:18 | 6:32 | 6:42 | 6:46 | 6:50 |
| ♿ 35 | - | 5:41 | - | - | 5:49 | 5:56 | 5:59 | 6:09 | 6:18 | 6:28 | 6:42 | 6:52 | 6:56 | 7:00 |
| ♿ 34 | - | 5:48 | - | 5:55 | - | 6:06 | 6:09 | 6:19 | 6:28 | 6:38 | 6:52 | 7:02 | 7:06 | 7:10 |
| ♿ 32 | 5:59 | - | - | 6:07 | - | 6:16 | 6:19 | 6:28 | 6:36 | 6:45 | 6:57 | 7:04 | 7:08 | 7:11 |
| ♿ 35 | - | 6:09 | - | - | 6:18 | 6:25 | 6:28 | 6:37 | 6:45 | 6:54 | 7:06 | 7:13 | 7:17 | 7:20 |
| ♿ 34 | - | 6:18 | - | 6:26 | - | 6:35 | 6:38 | 6:47 | 6:55 | 7:04 | 7:16 | 7:23 | 7:27 | 7:30 |
| ♿ 32 | 6:28 | - | - | 6:36 | - | 6:45 | 6:48 | 6:57 | 7:05 | 7:14 | 7:26 | 7:33 | 7:37 | 7:40 |
| ♿ 35 | - | 6:39 | - | - | 6:48 | 6:55 | 6:58 | 7:07 | 7:15 | 7:24 | 7:36 | 7:43 | 7:47 | 7:50 |
| ♿ 34 | - | 6:48 | - | 6:56 | - | 7:05 | 7:08 | 7:17 | 7:25 | 7:34 | 7:46 | 7:53 | 7:57 | 8:00 |
| ♿ 32 | 6:58 | - | - | 7:06 | - | 7:15 | 7:18 | 7:27 | 7:35 | 7:44 | 7:56 | 8:03 | 8:07 | 8:10 |
| ♿ 35 | - | 7:09 | - | - | 7:18 | 7:25 | 7:28 | 7:37 | 7:45 | 7:54 | 8:06 | 8:13 | 8:17 | 8:20 |
| ♿ 34 | - | 7:18 | - | 7:26 | - | 7:35 | 7:38 | 7:47 | 7:55 | 8:04 | 8:16 | 8:23 | 8:27 | 8:30 |
| ♿ 32 | 7:27 | - | - | 7:35 | - | 7:44 | 7:47 | 7:56 | 8:04 | 8:13 | 8:25 | 8:32 | 8:36 | 8:39 |
| ♿ 35 | - | 7:40 | - | - | 7:48 | 7:54 | 7:57 | 8:06 | 8:14 | 8:23 | 8:37 | 8:43 | 8:47 | 8:49 |
| ♿ 32 | 7:53 | - | - | 8:01 | - | 8:09 | 8:12 | 8:21 | 8:29 | 8:38 | 8:52 | 8:58 | 9:02 | 9:04 |
| ♿ 35 | - | 8:10 | - | - | 8:18 | 8:24 | 8:27 | 8:36 | 8:44 | 8:53 | 9:07 | 9:13 | 9:17 | 9:19 |
| ♿ 32 | 8:23 | - | - | 8:31 | - | 8:39 | 8:42 | 8:51 | 8:59 | 9:08 | 9:22 | 9:28 | 9:32 | 9:34 |
| ♿ 35 | - | 8:43 | - | - | 8:51 | 8:57 | 9:00 | 9:09 | 9:17 | 9:26 | 9:40 | 9:46 | 9:50 | 9:52 |
| ♿ 32 | 9:00 | - | - | 9:08 | - | 9:16 | 9:19 | 9:28 | 9:36 | 9:45 | 9:59 | 10:05 | 10:09 | 10:11 |
| ♿ 35 | - | 9:25 | - | - | 9:33 | 9:39 | 9:42 | 9:50 | 9:57 | 10:05 | 10:16 | 10:21 | 10:24 | 10:26 |
| ♿ 32 | 9:44 | - | - | 9:51 | - | 9:59 | 10:02 | 10:10 | 10:17 | 10:25 | 10:36 | 10:41 | 10:44 | 10:46 |
| ♿ 35 | - | 10:19 | - | - | 10:27 | 10:33 | 10:36 | 10:44 | 10:51 | 10:59 | 11:10 | 11:15 | 11:18 | 11:20 |
| ♿ 32 | 10:44 | - | - | 10:51 | - | 10:59 | 11:02 | 11:10 | 11:17 | 11:25 | 11:36 | 11:41 | 11:44 | 11:46 |
| ♿ 35 | - | 11:17 | - | - | 11:25 | 11:31 | 11:34 | 11:42 | 11:49 | 11:57 | 12:08 | 12:13 | 12:16 | 12:18 |
| ♿ 32 | 11:42 | - | - | 11:49 | - | 11:57 | 12:00 | 12:08 | 12:15 | 12:23 | 12:34 | 12:39 | 12:42 | 12:44 |
| **After Midnight Service** | | | | | | | | | | | | | | |
| ♿ 35 | - | 12:17 | - | - | 12:25 | 12:30 | 12:33 | 12:41 | 12:47 | 12:55 | 1:03 | 1:07 | 1:09 | 1:11 |
| ♿ 32 | 12:42 | - | - | 12:49 | - | 12:56 | 12:59 | 1:07 | 1:13 | 1:21 | 1:29 | 1:33 | 1:35 | 1:37 |
| ♿ 35 | - | 1:17 | - | - | 1:25 | 1:30 | 1:33 | 1:41 | 1:47 | 1:55 | 2:03 | 2:07 | 2:09 | 2:11 |
| ♿ 32 | 1:53 | - | - | 2:00 | - | 2:07 | 2:10 | 2:18 | 2:24 | 2:32 | 2:40 | 2:44 | 2:46 | 2:48 |
| ♿ 35 | - | 2:18 | - | - | 2:26 | 2:31 | 2:34 | 2:42 | 2:48 | 2:56 | 3:04 | 3:08 | 3:10 | 3:12 |

♿ — Trip operates with wheelchair-accessible or lift-equipped bus.

# 30,32,34, 35,36

## Pennsylvania Avenue Line

Between
Friendship
Heights station
Wisconsin Ave. N.W.
Tenleytown-AU station
Washington
National Cathedral
Georgetown
White House
Ferderal Triangle
The Mall
Capitol Hill
Hillcrest (35,36)
Naylor Road station
(34,35,36)
Southern Ave station

Effective as of
August 25, 2002

**Washington Metropolitan Area Transit Authority**

*A District of Columbia, Maryland and Virginia Transit Partnership*

## Sunday Eastbound

| | Route Number | Friendship Heights M | Wisconsin Ave. & Jenifer St. NW | Wisconsin Ave. & Albemarle St. NW (Tenleytown-AU) M | Wisconsin & Cathedral Aves. NW (Massachusetts Ave.) | M St. & Wisconsin Ave. NW (Georgetown) | H St. & Jackson Pl. NW (Lafayette Square) | Pennsylvania Ave. & 7th St. NW (Archives-Navy Mem'l) M | Pennsylvania Ave. & 8th St. SE (Eastern Market) M | Pennsylvania & Potomac Aves. SE (Potomac Ave) M | Naylor Rd. & Alabama Ave. SE | Pennsylvania & Branch Aves. SE | 31st & Gainesville Sts. SE (Hillcrest) | NAYLOR ROAD M | SOUTHERN AVE M |
|---|---|---|---|---|---|---|---|---|---|---|---|---|---|---|---|
| | | | | | | | | AM Service | | | | | | | |
| ♿ | 32 | 4:42 | 4:44 | 4:46 | 4:50 | 4:56 | 5:01 | 5:07 | 5:13 | 5:16 | 5:22 | - | - | - | 5:30 |
| ♿ | 35 | 5:02 | 5:04 | 5:06 | 5:10 | 5:16 | 5:21 | 5:27 | 5:33 | 5:36 | - | 5:42 | - | 5:50 | - |
| ♿ | 32 | 5:22 | 5:24 | 5:26 | 5:30 | 5:36 | 5:41 | 5:47 | 5:53 | 5:56 | 6:02 | - | - | - | 6:10 |
| ♿ | 35 | 5:42 | 5:44 | 5:46 | 5:50 | 5:56 | 6:01 | 6:07 | 6:13 | 6:16 | - | 6:22 | - | 6:30 | - |
| ♿ | 32 | 6:02 | 6:04 | 6:06 | 6:10 | 6:16 | 6:21 | 6:27 | 6:33 | 6:36 | 6:42 | - | - | - | 6:50 |
| ♿ | 35 | 6:22 | 6:24 | 6:26 | 6:30 | 6:36 | 6:41 | 6:47 | 6:53 | 6:56 | - | 7:02 | - | 7:10 | - |
| ♿ | 32 | 6:39 | 6:41 | 6:43 | 6:47 | 6:53 | 6:58 | 7:04 | 7:10 | 7:13 | 7:19 | - | - | - | 7:27 |
| ♿ | 35 | 6:52 | 6:55 | 6:58 | 7:03 | 7:11 | 7:18 | 7:26 | 7:34 | 7:37 | - | 7:43 | - | 7:52 | - |
| ♿ | 32 | 7:08 | 7:11 | 7:14 | 7:19 | 7:27 | 7:34 | 7:42 | 7:50 | 7:53 | 8:00 | - | - | - | 8:09 |
| ♿ | 35 | 7:23 | 7:26 | 7:29 | 7:34 | 7:42 | 7:49 | 7:57 | 8:05 | 8:08 | - | 8:14 | - | 8:23 | - |
| ♿ | 32 | 7:38 | 7:41 | 7:44 | 7:49 | 7:57 | 8:04 | 8:12 | 8:20 | 8:23 | 8:30 | - | - | - | 8:39 |
| ♿ | 35 | 7:53 | 7:56 | 7:59 | 8:04 | 8:12 | 8:19 | 8:27 | 8:35 | 8:38 | - | 8:44 | - | 8:53 | - |
| ♿ | 32 | 8:05 | 8:08 | 8:11 | 8:18 | 8:28 | 8:35 | 8:43 | 8:52 | 8:55 | 9:03 | - | - | - | 9:12 |
| ♿ | 35 | 8:20 | 8:23 | 8:26 | 8:33 | 8:43 | 8:50 | 8:58 | 9:07 | 9:10 | - | 9:18 | - | 9:27 | - |
| ♿ | 32 | 8:35 | 8:38 | 8:41 | 8:48 | 8:58 | 9:05 | 9:13 | 9:22 | 9:25 | 9:33 | - | - | - | 9:42 |
| ♿ | 35 | 8:50 | 8:53 | 8:56 | 9:03 | 9:13 | 9:20 | 9:28 | 9:37 | 9:40 | - | 9:48 | - | 9:57 | - |
| ♿ | 32 | 9:05 | 9:08 | 9:11 | 9:18 | 9:28 | 9:35 | 9:43 | 9:52 | 9:55 | 10:03 | - | - | - | 10:12 |
| ♿ | 35 | 9:20 | 9:23 | 9:26 | 9:33 | 9:43 | 9:50 | 9:58 | 10:07 | 10:10 | - | 10:18 | - | 10:27 | - |
| ♿ | 32 | 9:34 | 9:37 | 9:40 | 9:47 | 9:57 | 10:04 | 10:12 | 10:21 | 10:24 | 10:32 | - | - | - | 10:41 |
| ♿ | 35 | 9:46 | 9:50 | 9:53 | 10:02 | 10:12 | 10:21 | 10:27 | 10:36 | 10:39 | - | 10:47 | - | 10:56 | - |
| ♿ | 32 | 10:01 | 10:05 | 10:08 | 10:17 | 10:27 | 10:36 | 10:42 | 10:51 | 10:54 | 11:02 | - | - | - | 11:11 |
| ♿ | 35 | 10:16 | 10:20 | 10:23 | 10:32 | 10:42 | 10:51 | 10:57 | 11:06 | 11:09 | - | 11:17 | - | 11:26 | - |
| ♿ | 32 | 10:31 | 10:35 | 10:38 | 10:47 | 10:57 | 11:06 | 11:12 | 11:21 | 11:24 | 11:32 | - | - | - | 11:41 |
| ♿ | 35 | 10:43 | 10:47 | 10:50 | 10:59 | 11:09 | 11:18 | 11:24 | 11:33 | 11:36 | - | 11:44 | - | 11:53 | - |
| ♿ | 32 | 10:53 | 10:57 | 11:01 | 11:11 | 11:23 | 11:33 | 11:42 | 11:51 | 11:54 | 12:03 | - | - | - | 12:12 |
| ♿ | 36 | 11:08 | 11:12 | 11:16 | 11:26 | 11:38 | 11:48 | 11:57 | 12:06 | 12:09 | - | 12:17 | 12:23 | 12:27 | - |
| ♿ | 32 | 11:23 | 11:27 | 11:31 | 11:41 | 11:53 | 12:03 | 12:12 | 12:21 | 12:24 | 12:33 | - | - | - | 12:42 |
| ♿ | 36 | 11:38 | 11:42 | 11:46 | 11:56 | 12:08 | 12:18 | 12:27 | 12:36 | 12:39 | - | 12:47 | 12:53 | 12:57 | - |
| ♿ | 32 | 11:53 | 11:57 | 12:01 | 12:11 | 12:23 | 12:33 | 12:42 | 12:51 | 12:54 | 1:03 | - | - | - | 1:12 |

♿ — Trip operates with wheelchair-accessible or lift-equipped bus.

# 30,32,34, 35,36

## Pennsylvania Avenue Line

Between
Friendship
Heights station
Wisconsin Ave. N.W.
Tenleytown-AU station
Washington
National Cathedral
Georgetown
White House
Ferderal Triangle
The Mall
Capitol Hill
Hillcrest (35,36)
Naylor Road station
(34,35,36)
Southern Ave station

Effective as of
August 25, 2002

**Washington Metropolitan Area Transit Authority**

*A District of Columbia, Maryland and Virginia Transit Partnership*

## Sunday Eastbound

| | Route Number | Friendship Heights M | Wisconsin Ave. & Jenifer St. NW | Wisconsin Ave. & Albemarle St. NW (Tenleytown-AU) M | Wisconsin & Cathedral Aves. NW (Massachusetts Ave.) | M St. & Wisconsin Ave. NW (Georgetown) | H St. & Jackson Pl. NW (Lafayette Square) | Pennsylvania Ave. & 7th St. NW (Archives-Navy Mem'l) M | Pennsylvania Ave. & 8th St. SE (Eastern Market) M | Pennsylvania & Potomac Aves. SE (Potomac Ave) M | Naylor Rd. & Alabama Ave. SE | Pennsylvania & Branch Aves. SE | 31st & Gainesville Sts. SE (Hillcrest) | NAYLOR ROAD M | SOUTHERN AVE M |
|---|---|---|---|---|---|---|---|---|---|---|---|---|---|---|---|
| | | | | | | | | PM Service | | | | | | | |
| ♿ | 36 | 12:08 | 12:12 | 12:16 | 12:26 | 12:38 | 12:48 | 12:57 | 1:06 | 1:09 | - | 1:17 | 1:23 | 1:27 | - |
| ♿ | 32 | 12:23 | 12:27 | 12:31 | 12:41 | 12:53 | 1:03 | 1:12 | 1:21 | 1:24 | 1:33 | - | - | - | 1:42 |
| ♿ | 36 | 12:38 | 12:42 | 12:46 | 12:56 | 1:08 | 1:18 | 1:27 | 1:36 | 1:39 | - | 1:47 | 1:53 | 1:57 | - |
| ♿ | 32 | 12:53 | 12:57 | 1:01 | 1:11 | 1:23 | 1:33 | 1:42 | 1:51 | 1:54 | 2:03 | - | - | - | 2:12 |
| ♿ | 36 | 1:08 | 1:12 | 1:16 | 1:26 | 1:38 | 1:48 | 1:57 | 2:06 | 2:09 | - | 2:17 | 2:23 | 2:27 | - |
| ♿ | 32 | 1:23 | 1:27 | 1:31 | 1:41 | 1:53 | 2:03 | 2:12 | 2:21 | 2:24 | 2:33 | - | - | - | 2:42 |
| ♿ | 36 | 1:38 | 1:42 | 1:46 | 1:56 | 2:08 | 2:18 | 2:27 | 2:36 | 2:39 | - | 2:47 | 2:53 | 2:57 | - |
| ♿ | 32 | 1:53 | 1:57 | 2:01 | 2:11 | 2:23 | 2:33 | 2:42 | 2:51 | 2:54 | 3:03 | - | - | - | 3:12 |
| ♿ | 36 | 2:08 | 2:12 | 2:16 | 2:26 | 2:38 | 2:48 | 2:57 | 3:06 | 3:09 | - | 3:17 | 3:23 | 3:27 | - |
| ♿ | 32 | 2:23 | 2:27 | 2:31 | 2:41 | 2:53 | 3:03 | 3:12 | 3:21 | 3:24 | 3:33 | - | - | - | 3:42 |
| ♿ | 36 | 2:38 | 2:42 | 2:46 | 2:56 | 3:08 | 3:18 | 3:27 | 3:36 | 3:39 | - | 3:47 | 3:53 | 3:57 | - |
| ♿ | 32 | 2:53 | 2:57 | 3:01 | 3:11 | 3:23 | 3:33 | 3:42 | 3:51 | 3:54 | 4:03 | - | - | - | 4:12 |
| ♿ | 36 | 3:08 | 3:12 | 3:16 | 3:26 | 3:38 | 3:48 | 3:57 | 4:06 | 4:09 | - | 4:17 | 4:23 | 4:27 | - |
| ♿ | 32 | 3:23 | 3:27 | 3:31 | 3:41 | 3:53 | 4:03 | 4:12 | 4:21 | 4:24 | 4:33 | - | - | - | 4:42 |
| ♿ | 36 | 3:38 | 3:42 | 3:46 | 3:56 | 4:08 | 4:18 | 4:27 | 4:36 | 4:39 | - | 4:47 | 4:53 | 4:57 | - |
| ♿ | 32 | 3:53 | 3:57 | 4:01 | 4:11 | 4:23 | 4:33 | 4:42 | 4:51 | 4:54 | 5:03 | - | - | - | 5:12 |
| ♿ | 36 | 4:13 | 4:16 | 4:20 | 4:28 | 4:38 | 4:47 | 4:55 | 5:03 | 5:06 | - | 5:14 | 5:20 | 5:24 | - |
| ♿ | 32 | 4:30 | 4:33 | 4:37 | 4:45 | 4:55 | 5:04 | 5:12 | 5:20 | 5:23 | 5:31 | - | - | - | 5:40 |
| ♿ | 36 | 4:47 | 4:50 | 4:54 | 5:02 | 5:12 | 5:21 | 5:29 | 5:37 | 5:40 | - | 5:48 | 5:54 | 5:58 | - |
| ♿ | 32 | 5:02 | 5:05 | 5:09 | 5:17 | 5:27 | 5:36 | 5:44 | 5:52 | 5:55 | 6:03 | - | - | - | 6:12 |
| ♿ | 36 | 5:17 | 5:20 | 5:24 | 5:32 | 5:42 | 5:51 | 5:59 | 6:07 | 6:10 | - | 6:18 | 6:24 | 6:28 | - |
| ♿ | 32 | 5:32 | 5:35 | 5:39 | 5:47 | 5:57 | 6:06 | 6:14 | 6:22 | 6:25 | 6:33 | - | - | - | 6:42 |
| ♿ | 36 | 5:47 | 5:50 | 5:54 | 6:02 | 6:12 | 6:21 | 6:29 | 6:37 | 6:40 | - | 6:48 | 6:54 | 6:58 | - |
| ♿ | 32 | 6:02 | 6:05 | 6:09 | 6:17 | 6:27 | 6:36 | 6:44 | 6:52 | 6:55 | 7:03 | - | - | - | 7:12 |
| ♿ | 36 | 6:17 | 6:20 | 6:24 | 6:32 | 6:42 | 6:51 | 6:59 | 7:07 | 7:10 | - | 7:18 | 7:24 | 7:28 | - |
| ♿ | 32 | 6:32 | 6:35 | 6:39 | 6:47 | 6:57 | 7:06 | 7:14 | 7:22 | 7:25 | 7:33 | - | - | - | 7:42 |
| ♿ | 36 | 6:47 | 6:50 | 6:54 | 7:02 | 7:12 | 7:21 | 7:29 | 7:37 | 7:40 | - | 7:48 | 7:54 | 7:58 | - |
| ♿ | 32 | 7:02 | 7:05 | 7:09 | 7:17 | 7:27 | 7:36 | 7:44 | 7:52 | 7:55 | 8:03 | - | - | - | 8:12 |
| ♿ | 36 | 7:17 | 7:20 | 7:24 | 7:32 | 7:42 | 7:51 | 7:59 | 8:07 | 8:10 | - | 8:18 | 8:24 | 8:28 | - |
| ♿ | 32 | 7:36 | 7:39 | 7:43 | 7:51 | 8:01 | 8:10 | 8:18 | 8:26 | 8:29 | 8:37 | - | - | - | 8:46 |
| ♿ | 36 | 7:56 | 7:59 | 8:03 | 8:11 | 8:21 | 8:30 | 8:38 | 8:46 | 8:49 | - | 8:57 | 9:03 | 9:07 | - |
| ♿ | 32 | 8:26 | 8:29 | 8:33 | 8:41 | 8:51 | 9:00 | 9:08 | 9:16 | 9:19 | 9:27 | - | - | - | 9:36 |
| ♿ | 36 | 8:56 | 8:59 | 9:03 | 9:11 | 9:21 | 9:30 | 9:38 | 9:46 | 9:49 | - | 9:57 | 10:03 | 10:07 | - |
| ♿ | 32 | 9:26 | 9:29 | 9:33 | 9:41 | 9:51 | 10:00 | 10:08 | 10:16 | 10:19 | 10:27 | - | - | - | 10:36 |
| ♿ | 36 | 10:02 | 10:05 | 10:08 | 10:14 | 10:23 | 10:31 | 10:39 | 10:46 | 10:49 | - | 10:56 | 11:02 | 11:06 | - |
| ♿ | 32 | 10:32 | 10:35 | 10:38 | 10:44 | 10:53 | 11:01 | 11:09 | 11:16 | 11:19 | 11:26 | - | - | - | 11:34 |
| ♿ | 36 | 11:02 | 11:05 | 11:08 | 11:14 | 11:23 | 11:31 | 11:39 | 11:46 | 11:49 | - | 11:56 | 12:02 | 12:06 | - |
| ♿ | 32 | 11:32 | 11:35 | 11:38 | 11:44 | 11:53 | 12:01 | 12:09 | 12:16 | 12:19 | 12:26 | - | - | - | 12:34 |
| | | | | | | | | After Midnight Service | | | | | | | |
| ♿ | 36 | 12:09 | 12:11 | 12:13 | 12:18 | 12:25 | 12:31 | 12:38 | 12:44 | 12:46 | - | 12:52 | 12:58 | 1:02 | - |
| ♿ | 32 | 12:44 | 12:46 | 12:48 | 12:53 | 1:00 | 1:06 | 1:13 | 1:19 | 1:21 | 1:26 | - | - | - | 1:33 |
| ♿ | 30 | 1:40 | 1:42 | 1:44 | 1:49 | 1:56 | 2:02 | 2:09 | 2:15 | 2:17 | - | - | - | - | - |

♿ — Trip operates with wheelchair-accessible or lift-equipped bus.

# 30,32,34, 35,36

## Pennsylvania Avenue Line

Between
Friendship
Heights station
Wisconsin Ave. N.W.
Tenleytown-AU station
Washington
National Cathedral
Georgetown
White House
Ferderal Triangle
The Mall
Capitol Hill
Hillcrest (35,36)
Naylor Road station
(34,35,36)
Southern Ave station

Effective as of
August 25, 2002

**Washington Metropolitan Area Transit Authority**

*A District of Columbia, Maryland and Virginia Transit Partnership*

## Sunday Westbound

| Route Number | Southern Ave M | Naylor Road M | 31st & Gainesville Sts. SE (Hillcrest) | Naylor & Good Hope Rds. SE | Pennsylvania & Branch Aves. SE | Pennsylvania & Potomac Aves. SE (Potomac Ave) M | Pennsylvania Ave. & 8th St. SE (Eastern Market) M | Pennsylvania Ave. & 7th St. NW (Archives-Navy Mem'l) M | I & 17th Sts. NW (Farragut N&W) M | M & 31st Sts. NW (Georgetown) | Wisconsin & Cathedral Aves. NW (Massachusetts Ave.) | Wisconsin Ave. & Albemarle St. NW (Tenleytown-AU) M | Wisconsin Ave. & Jenifer St. NW | FRIENDSHIP HEIGHTS M |
|---|---|---|---|---|---|---|---|---|---|---|---|---|---|---|
| **AM Service** | | | | | | | | | | | | | | |
| ♿ 30 | - | - | - | - | - | 5:10 | 5:13 | 5:20 | 5:28 | 5:36 | 5:43 | 5:48 | 5:50 | 5:52 |
| ♿ 30 | - | - | - | - | - | 5:30 | 5:33 | 5:40 | 5:48 | 5:56 | 6:03 | 6:08 | 6:10 | 6:12 |
| ♿ 32 | 5:35 | - | - | 5:43 | - | 5:50 | 5:53 | 6:00 | 6:08 | 6:16 | 6:23 | 6:29 | 6:31 | 6:33 |
| ♿ 36 | - | 5:57 | 6:02 | - | 6:08 | 6:14 | 6:17 | 6:24 | 6:32 | 6:40 | 6:47 | 6:53 | 6:55 | 6:57 |
| ♿ 32 | 6:23 | - | - | 6:31 | - | 6:38 | 6:41 | 6:48 | 6:56 | 7:04 | 7:11 | 7:17 | 7:19 | 7:21 |
| ♿ 36 | - | 6:40 | 6:45 | - | 6:51 | 6:57 | 7:00 | 7:08 | 7:17 | 7:25 | 7:33 | 7:39 | 7:42 | 7:45 |
| ♿ 32 | 6:59 | - | - | 7:08 | - | 7:17 | 7:20 | 7:28 | 7:37 | 7:45 | 7:53 | 7:59 | 8:02 | 8:05 |
| ♿ 36 | - | 7:20 | 7:25 | - | 7:31 | 7:37 | 7:40 | 7:48 | 7:57 | 8:05 | 8:13 | 8:19 | 8:22 | 8:25 |
| ♿ 32 | 7:39 | - | - | 7:48 | - | 7:57 | 8:00 | 8:08 | 8:17 | 8:25 | 8:33 | 8:39 | 8:42 | 8:45 |
| ♿ 36 | - | 8:00 | 8:05 | - | 8:11 | 8:17 | 8:20 | 8:28 | 8:37 | 8:45 | 8:53 | 8:59 | 9:02 | 9:05 |
| ♿ 32 | 8:19 | - | - | 8:28 | - | 8:37 | 8:40 | 8:48 | 8:57 | 9:05 | 9:13 | 9:19 | 9:22 | 9:25 |
| ♿ 36 | - | 8:40 | 8:45 | - | 8:51 | 8:57 | 9:00 | 9:08 | 9:17 | 9:25 | 9:33 | 9:39 | 9:42 | 9:45 |
| ♿ 32 | 8:51 | - | - | 9:01 | - | 9:10 | 9:13 | 9:22 | 9:32 | 9:40 | 9:51 | 9:59 | 10:02 | 10:05 |
| ♿ 36 | - | 9:07 | 9:13 | - | 9:19 | 9:26 | 9:29 | 9:38 | 9:47 | 9:55 | 10:07 | 10:14 | 10:18 | 10:21 |
| ♿ 32 | 9:21 | - | - | 9:31 | - | 9:41 | 9:44 | 9:53 | 10:02 | 10:10 | 10:22 | 10:29 | 10:33 | 10:36 |
| ♿ 36 | - | 9:37 | 9:43 | - | 9:49 | 9:56 | 9:59 | 10:08 | 10:17 | 10:25 | 10:37 | 10:44 | 10:48 | 10:51 |
| ♿ 32 | 9:51 | - | - | 10:01 | - | 10:11 | 10:14 | 10:23 | 10:32 | 10:40 | 10:52 | 10:59 | 11:03 | 11:06 |
| ♿ 36 | - | 10:07 | 10:13 | - | 10:19 | 10:26 | 10:29 | 10:38 | 10:47 | 10:55 | 11:07 | 11:14 | 11:18 | 11:21 |
| ♿ 32 | 10:21 | - | - | 10:31 | - | 10:41 | 10:44 | 10:53 | 11:02 | 11:10 | 11:22 | 11:29 | 11:33 | 11:36 |
| ♿ 36 | - | 10:37 | 10:43 | - | 10:49 | 10:56 | 10:59 | 11:08 | 11:17 | 11:25 | 11:37 | 11:44 | 11:48 | 11:51 |
| ♿ 32 | 10:51 | - | - | 11:01 | - | 11:11 | 11:14 | 11:23 | 11:32 | 11:40 | 11:52 | 11:59 | 12:03 | 12:06 |
| ♿ 36 | - | 11:07 | 11:13 | - | 11:19 | 11:26 | 11:29 | 11:38 | 11:47 | 11:55 | 12:07 | 12:14 | 12:18 | 12:21 |
| ♿ 32 | 11:21 | - | - | 11:31 | - | 11:41 | 11:44 | 11:53 | 12:02 | 12:10 | 12:22 | 12:29 | 12:33 | 12:36 |
| ♿ 36 | - | 11:37 | 11:43 | - | 11:49 | 11:56 | 11:59 | 12:08 | 12:17 | 12:25 | 12:37 | 12:44 | 12:48 | 12:51 |
| ♿ 32 | 11:51 | - | - | 12:01 | - | 12:11 | 12:14 | 12:23 | 12:32 | 12:40 | 12:52 | 12:59 | 1:03 | 1:06 |
| **PM Service** | | | | | | | | | | | | | | |
| ♿ 35 | - | 12:10 | - | - | 12:19 | 12:26 | 12:29 | 12:38 | 12:47 | 12:55 | 1:07 | 1:14 | 1:18 | 1:21 |
| ♿ 32 | 12:21 | - | - | 12:31 | - | 12:41 | 12:44 | 12:53 | 1:02 | 1:10 | 1:22 | 1:29 | 1:33 | 1:36 |
| ♿ 35 | - | 12:40 | - | - | 12:49 | 12:56 | 12:59 | 1:08 | 1:17 | 1:25 | 1:37 | 1:44 | 1:48 | 1:51 |
| ♿ 32 | 12:51 | - | - | 1:01 | - | 1:11 | 1:14 | 1:23 | 1:32 | 1:40 | 1:52 | 1:59 | 2:03 | 2:06 |
| ♿ 35 | - | 1:10 | - | - | 1:19 | 1:26 | 1:29 | 1:38 | 1:47 | 1:55 | 2:07 | 2:14 | 2:18 | 2:21 |
| ♿ 32 | 1:21 | - | - | 1:31 | - | 1:41 | 1:44 | 1:53 | 2:02 | 2:10 | 2:22 | 2:29 | 2:33 | 2:36 |
| ♿ 35 | - | 1:40 | - | - | 1:49 | 1:56 | 1:59 | 2:08 | 2:17 | 2:25 | 2:37 | 2:44 | 2:48 | 2:51 |
| ♿ 32 | 1:51 | - | - | 2:01 | - | 2:11 | 2:14 | 2:23 | 2:32 | 2:40 | 2:52 | 2:59 | 3:03 | 3:06 |
| ♿ 35 | - | 2:10 | - | - | 2:19 | 2:26 | 2:29 | 2:38 | 2:47 | 2:55 | 3:07 | 3:14 | 3:18 | 3:21 |
| ♿ 32 | 2:21 | - | - | 2:31 | - | 2:41 | 2:44 | 2:53 | 3:02 | 3:10 | 3:22 | 3:29 | 3:33 | 3:36 |

♿ — Trip operates with wheelchair-accessible or lift-equipped bus.

# 30,32,34, 35,36

## Pennsylvania Avenue Line

Between
Friendship
Heights station
Wisconsin Ave. N.W.
Tenleytown-AU station
Washington
National Cathedral
Georgetown
White House
Ferderal Triangle
The Mall
Capitol Hill
Hillcrest (35,36)
Naylor Road station
(34,35,36)
Southern Ave station

Effective as of
August 25, 2002

**Washington Metropolitan Area Transit Authority**

*A District of Columbia, Maryland and Virginia Transit Partnership*

## Sunday Westbound

| Route Number | Southern Ave M | Naylor Road M | 31st & Gainesville Sts. SE (Hillcrest) | Naylor & Good Hope Rds. SE | Pennsylvania & Branch Aves. SE | Pennsylvania & Potomac Aves. SE (Potomac Ave) M | Pennsylvania Ave. & 8th St. SE (Eastern Market) M | Pennsylvania Ave. & 7th St. NW (Archives-Navy Mem'l) M | I & 17th Sts. NW (Farragut N&W) M | M & 31st Sts. NW (Georgetown) | Wisconsin & Cathedral Aves. NW (Massachusetts Ave.) | Wisconsin Ave. & Albemarle St. NW (Tenleytown-AU) M | Wisconsin Ave. & Jenifer St. NW | FRIENDSHIP HEIGHTS M |
|---|---|---|---|---|---|---|---|---|---|---|---|---|---|---|
| **PM Service Cont'd** | | | | | | | | | | | | | | |
| ♿ 35 | - | 2:40 | - | - | 2:49 | 2:56 | 2:59 | 3:08 | 3:17 | 3:25 | 3:37 | 3:44 | 3:48 | 3:51 |
| ♿ 32 | 2:51 | - | - | 3:01 | - | 3:11 | 3:14 | 3:23 | 3:32 | 3:40 | 3:52 | 3:59 | 4:03 | 4:06 |
| ♿ 35 | - | 3:10 | - | - | 3:19 | 3:26 | 3:29 | 3:38 | 3:47 | 3:55 | 4:07 | 4:14 | 4:18 | 4:21 |
| ♿ 32 | 3:21 | - | - | 3:31 | - | 3:41 | 3:44 | 3:53 | 4:02 | 4:10 | 4:22 | 4:29 | 4:33 | 4:36 |
| ♿ 35 | - | 3:40 | - | - | 3:49 | 3:56 | 3:59 | 4:08 | 4:17 | 4:25 | 4:37 | 4:44 | 4:48 | 4:51 |
| ♿ 32 | 3:51 | - | - | 4:01 | - | 4:11 | 4:14 | 4:23 | 4:32 | 4:40 | 4:52 | 4:59 | 5:03 | 5:06 |
| ♿ 35 | - | 4:10 | - | - | 4:19 | 4:26 | 4:29 | 4:38 | 4:47 | 4:55 | 5:07 | 5:14 | 5:18 | 5:21 |
| ♿ 32 | 4:21 | - | - | 4:31 | - | 4:41 | 4:44 | 4:53 | 5:02 | 5:10 | 5:22 | 5:29 | 5:33 | 5:36 |
| ♿ 35 | - | 4:40 | - | - | 4:49 | 4:56 | 4:59 | 5:08 | 5:17 | 5:25 | 5:37 | 5:44 | 5:48 | 5:51 |
| ♿ 32 | 4:51 | - | - | 5:01 | - | 5:11 | 5:14 | 5:23 | 5:32 | 5:40 | 5:52 | 5:59 | 6:03 | 6:06 |
| ♿ 35 | - | 5:10 | - | - | 5:19 | 5:26 | 5:29 | 5:38 | 5:47 | 5:55 | 6:07 | 6:14 | 6:18 | 6:21 |
| ♿ 32 | 5:21 | - | - | 5:31 | - | 5:41 | 5:44 | 5:53 | 6:02 | 6:10 | 6:22 | 6:29 | 6:33 | 6:36 |
| ♿ 35 | - | 5:40 | - | - | 5:49 | 5:56 | 5:59 | 6:08 | 6:17 | 6:25 | 6:37 | 6:44 | 6:48 | 6:51 |
| ♿ 32 | 5:51 | - | - | 6:01 | - | 6:11 | 6:14 | 6:23 | 6:32 | 6:40 | 6:52 | 6:59 | 7:03 | 7:06 |
| ♿ 35 | - | 6:10 | - | - | 6:18 | 6:24 | 6:27 | 6:34 | 6:42 | 6:49 | 6:59 | 7:05 | 7:09 | 7:12 |
| ♿ 32 | 6:22 | - | - | 6:31 | - | 6:39 | 6:42 | 6:49 | 6:57 | 7:04 | 7:14 | 7:20 | 7:24 | 7:27 |
| ♿ 35 | - | 6:40 | - | - | 6:48 | 6:54 | 6:57 | 7:04 | 7:12 | 7:19 | 7:29 | 7:35 | 7:39 | 7:42 |
| ♿ 32 | 6:52 | - | - | 7:01 | - | 7:09 | 7:12 | 7:19 | 7:27 | 7:34 | 7:44 | 7:50 | 7:54 | 7:57 |
| ♿ 35 | - | 7:10 | - | - | 7:18 | 7:24 | 7:27 | 7:34 | 7:42 | 7:49 | 7:59 | 8:05 | 8:09 | 8:12 |
| ♿ 32 | 7:22 | - | - | 7:31 | - | 7:39 | 7:42 | 7:49 | 7:57 | 8:04 | 8:14 | 8:20 | 8:24 | 8:27 |
| ♿ 35 | - | 7:40 | - | - | 7:48 | 7:54 | 7:57 | 8:04 | 8:12 | 8:19 | 8:29 | 8:35 | 8:39 | 8:42 |
| ♿ 32 | 7:52 | - | - | 8:01 | - | 8:09 | 8:12 | 8:19 | 8:27 | 8:34 | 8:44 | 8:50 | 8:54 | 8:57 |
| ♿ 35 | - | 8:10 | - | - | 8:18 | 8:24 | 8:27 | 8:34 | 8:42 | 8:49 | 8:59 | 9:05 | 9:09 | 9:12 |
| ♿ 32 | 8:22 | - | - | 8:31 | - | 8:39 | 8:42 | 8:49 | 8:57 | 9:04 | 9:14 | 9:20 | 9:24 | 9:27 |
| ♿ 35 | - | 8:40 | - | - | 8:48 | 8:54 | 8:57 | 9:04 | 9:12 | 9:19 | 9:29 | 9:35 | 9:39 | 9:42 |
| ♿ 32 | 8:52 | - | - | 9:01 | - | 9:09 | 9:12 | 9:19 | 9:27 | 9:34 | 9:44 | 9:50 | 9:54 | 9:57 |
| ♿ 35 | - | 9:15 | - | - | 9:23 | 9:29 | 9:32 | 9:39 | 9:47 | 9:54 | 10:04 | 10:10 | 10:14 | 10:17 |
| ♿ 32 | 9:42 | - | - | 9:51 | - | 9:59 | 10:02 | 10:09 | 10:17 | 10:24 | 10:34 | 10:40 | 10:44 | 10:47 |
| ♿ 35 | - | 10:17 | - | - | 10:25 | 10:31 | 10:34 | 10:41 | 10:49 | 10:56 | 11:06 | 11:12 | 11:16 | 11:19 |
| ♿ 32 | 10:43 | - | - | 10:50 | - | 10:58 | 11:01 | 11:08 | 11:15 | 11:22 | 11:31 | 11:37 | 11:40 | 11:42 |
| ♿ 35 | - | 11:17 | - | - | 11:25 | 11:30 | 11:33 | 11:40 | 11:47 | 11:54 | 12:03 | 12:09 | 12:12 | 12:14 |
| ♿ 32 | 11:43 | - | - | 11:49 | - | 11:57 | 12:00 | 12:07 | 12:13 | 12:19 | 12:26 | 12:30 | 12:33 | 12:35 |
| **After Midnight Service** | | | | | | | | | | | | | | |
| ♿ 35 | - | 12:17 | - | - | 12:25 | 12:30 | 12:33 | 12:40 | 12:46 | 12:52 | 12:59 | 1:03 | 1:06 | 1:08 |
| ♿ 32 | 12:43 | - | - | 12:49 | - | 12:57 | 1:00 | 1:07 | 1:13 | 1:19 | 1:26 | 1:30 | 1:33 | 1:35 |
| ♿ 35 | - | 1:10 | - | - | 1:18 | 1:23 | 1:26 | 1:33 | 1:39 | 1:45 | 1:52 | 1:56 | 1:59 | 2:01 |
| ♿ 32 | 1:39 | - | - | 1:45 | - | 1:53 | 1:56 | 2:03 | 2:09 | 2:15 | 2:22 | 2:26 | 2:29 | 2:31 |
| ♿ 30 | - | - | - | - | - | 2:22 | 2:24 | 2:30 | 2:35 | 2:41 | 2:46 | 2:48 | 2:51 | 2:52 |

♿ — Trip operates with wheelchair-accessible or lift-equipped bus.

# 30,32,34, 35,36

## Pennsylvania Avenue Line

Between
Friendship
Heights station
Wisconsin Ave. N.W.
Tenleytown-AU station
Washington
National Cathedral
Georgetown
White House
Ferderal Triangle
The Mall
Capitol Hill
Hillcrest (35,36)
Naylor Road station
(34,35,36)
Southern Ave station

Effective as of
August 25, 2002

**Washington Metropolitan Area Transit Authority**

*A District of Columbia, Maryland and Virginia Transit Partnership*

## Holiday Eastbound *

| Route Number | Friendship Heights | Wisconsin Ave. & Albemarle St. NW (Tenleytown-AU) | Wisconsin & Cathedral Aves. NW (Massachusetts Ave.) | M St. & Wisconsin Ave. NW (Georgetown) | H St. & Jackson Pl. NW (Lafayette Square) | Pennsylvania Ave. & 7th St. NW (ARCHIVES-Navy Mem'l) |
|---|---|---|---|---|---|---|
| | | | AM Service | | | |
| ♿ 30/ | 7:33 | 7:38 | 7:44 | 7:53 | 8:00 | 8:08 |
| ♿ 30/ | 8:01 | 8:07 | 8:14 | 8:26 | 8:34 | 8:41 |
| ♿ 30/ | 8:31 | 8:37 | 8:44 | 8:56 | 9:04 | 9:11 |

♿ — Trip operates with wheelchair-accessible or lift-equipped bus.
Service operates on Martin Luther King Jr. Day,
Presidents Day, Columbus Day and Veterans Day.
* —Trips operate in addition to regular Saturday service.

## Holiday Westbound *

| Route Number | Pennsylvania & Potomac Aves. SE (Potomac Ave) | Pennsylvania Ave. & 8th St. SE (Eastern Market) | Pennsylvania Ave. & 7th St. NW (Archives-Navy Mem'l) | I & 17th Sts. NW (Farragut N&W) | M & 31st Sts. NW (Georgetown) | Wisconsin & Cathedral Aves. NW (Massachusetts Ave.) | Wisconsin Ave. & Albemarle St. NW (Tenleytown-AU) | Wisconsin Ave. & Jenifer St. NW | FRIENDSHIP HEIGHTS |
|---|---|---|---|---|---|---|---|---|---|
| | | | | PM Service | | | | | |
| ♿ 30 | 4:42 | 4:45 | 4:55 | 5:04 | 5:14 | 5:28 | 5:38 | 5:42 | 5:46 |
| ♿ 30 | 5:12 | 5:15 | 5:25 | 5:34 | 5:44 | 5:58 | 6:08 | 6:12 | 6:16 |
| ♿ 30 | 5:42 | 5:45 | 5:55 | 6:04 | 6:14 | 6:28 | 6:38 | 6:42 | 6:46 |

♿ — Trip operates with wheelchair-accessible or lift-equipped bus.
Service operates on Martin Luther King Jr. Day,
Presidents Day, Columbus Day and Veterans Day.
* —Trips operate in addition to regular Saturday service.

# 30,32,34, 35,36

## Pennsylvania Avenue Line

Between
Friendship
Heights station
Wisconsin Ave. N.W.
Tenleytown-AU station
Washington
National Cathedral
Georgetown
White House
Ferderal Triangle
The Mall
Capitol Hill
Hillcrest (35,36)
Naylor Road station
(34,35,36)
Southern Ave station

Effective as of
August 25, 2002

**Washington Metropolitan Area Transit Authority**

*A District of Columbia, Maryland and Virginia Transit Partnership*

**Pennsylvania Avenue Line**
**Routes 30,32,34,35,36**

For route and schedule information
**Call 202-637-7000**
www.metroopensdoors.com

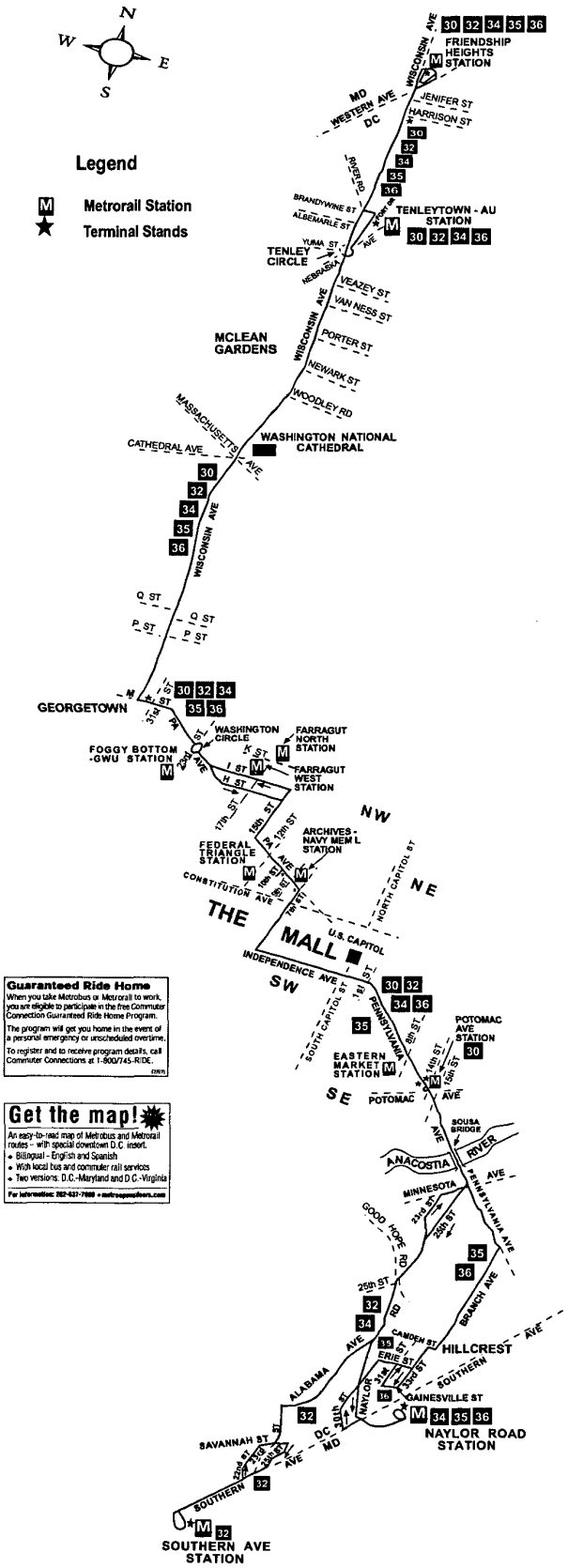


**Guaranteed Ride Home**
When you take Metrobus or Metrorail to work, you are eligible to participate in the free Commuter Connection Guaranteed Ride Home Program.

The program will get you home in the event of a personal emergency or unscheduled overtime.

To register and to receive program details, call Commuter Connections at 1-800/745-RIDE.

**Get the map!**
An easy-to-read map of Metrobus and Metrorail routes – with special downtown D.C. insert.
- Bilingual - English and Spanish
- With local bus and commuter rail services
- Two versions: D.C.-Maryland and D.C.-Virginia

For information: 202-637-7000 • metroopensdoors.com

# E2,3,4

## Military Road-Crosstown Line

*Serves these locations*
Friendship Heights station
Chevy Chase
Kennedy St. N.W.
Fort Totten station
Riggs Park (E3,4)
Ivy City (E2,3)

Effective as of
12-29-02

**Washington Metropolitan Area Transit Authority**

*A District of Columbia, Maryland and Virginia Transit Partnership*

## Using this timetable

- Use the map to find the stops closest to where you will get on and off the bus.
- Select the schedule (weekday, Saturday, Sunday) for when you will travel. Along the top of the schedule, find the stop at or nearest the point where you will get on the bus. Follow that column down to the time you want to leave.
- Use the same method to find the times the bus is scheduled to arrive at the stop where you will get off the bus.
- If the bus stop is not listed, use the time shown for the bus stop before it as the time to wait at the stop.
- The end-of-the-line or last stop is listed in ALL CAPS on the schedule.

## Weekday Westbound

| Route Number | New York Ave. & 16th St. NE (Ivy City) | 18th & Hamlin Sts. NE (Rhode Island Ave.) | Eastern Ave. & Kennedy St. NE (Riggs Park) | Fort Totten M | Kennedy & 5th Sts. NW | Kennedy & 14th Sts. NW | 30th Pl. & Nebraska Ave. NW | Wisconsin & Western Aves. NW (FRIENDSHIP HEIGHTS) M |
|---|---|---|---|---|---|---|---|---|
| | | | | AM Service | | | | |
| ♿ E2 | - | - | - | 4:58 | 5:03 | 5:08 | 5:14 | 5:20 |
| ♿ E2 | - | - | - | 5:24 | 5:30 | 5:35 | 5:44 | 5:50 |
| ♿ E4 | - | - | 5:31 | 5:37 | 5:43 | 5:48 | 5:57 | 6:03 |
| ♿ E2 | 5:34 | 5:39 | - | 5:49 | 5:55 | 6:00 | 6:09 | 6:15 |
| ♿ E2 | - | - | - | 5:59 | 6:05 | 6:10 | 6:19 | 6:25 |
| ♿ E4 | - | - | 6:03 | 6:09 | 6:15 | 6:20 | 6:29 | 6:35 |
| ♿ E2 | 6:04 | 6:09 | - | 6:19 | 6:25 | 6:30 | 6:39 | 6:45 |
| ♿ E4 | - | - | 6:18 | 6:25 | 6:34 | 6:40 | 6:49 | 6:55 |
| ♿ E2 | 6:18 | 6:24 | - | 6:35 | 6:44 | 6:50 | 6:59 | 7:05 |
| ♿ E4 | - | - | 6:38 | 6:45 | 6:54 | 7:00 | 7:09 | 7:15 |
| ♿ E2 | 6:36 | 6:42 | - | 6:53 | 7:02 | 7:08 | 7:17 | 7:23 |
| ♿ E4 | - | - | 6:53 | 7:00 | 7:09 | 7:15 | 7:24 | 7:30 |
| ♿ E2 | - | - | - | 7:04 | 7:14 | 7:20 | 7:30 | 7:38 |
| ♿ E2 | 6:51 | 6:57 | - | 7:09 | 7:19 | 7:25 | 7:35 | 7:43 |
| ♿ E4 | - | - | 7:06 | 7:14 | 7:24 | 7:30 | 7:40 | 7:48 |
| ♿ E2 | 7:02 | 7:08 | - | 7:20 | 7:30 | 7:36 | 7:46 | 7:54 |
| ♿ E4 | - | - | 7:19 | 7:27 | 7:36 | 7:42 | 7:52 | 8:00 |
| ♿ E2 | 7:14 | 7:21 | - | 7:33 | 7:42 | 7:48 | 7:58 | 8:06 |
| ♿ E4 | - | - | 7:31 | 7:39 | 7:48 | 7:54 | 8:04 | 8:12 |
| ♿ E2 | 7:26 | 7:33 | - | 7:45 | 7:54 | 8:00 | 8:10 | 8:18 |
| ♿ E4 | - | - | 7:43 | 7:51 | 8:00 | 8:06 | 8:16 | 8:24 |
| ♿ E2 | 7:38 | 7:45 | - | 7:57 | 8:06 | 8:12 | 8:22 | 8:30 |
| ♿ E4 | - | - | 7:57 | 8:05 | 8:14 | 8:20 | 8:30 | 8:38 |
| ♿ E2 | 7:54 | 8:01 | - | 8:13 | 8:22 | 8:28 | 8:38 | 8:46 |
| ♿ E4 | - | - | 8:13 | 8:21 | 8:30 | 8:36 | 8:46 | 8:54 |
| ♿ E2 | 8:10 | 8:17 | - | 8:29 | 8:38 | 8:44 | 8:54 | 9:02 |
| ♿ E4 | - | - | 8:31 | 8:39 | 8:48 | 8:54 | 9:04 | 9:12 |
| ♿ E2 | 8:32 | 8:39 | - | 8:51 | 9:00 | 9:06 | 9:16 | 9:24 |
| ♿ E4 | - | - | 8:56 | 9:04 | 9:13 | 9:19 | 9:29 | 9:37 |
| ♿ E2 | 8:58 | 9:05 | - | 9:17 | 9:26 | 9:31 | 9:39 | 9:46 |
| ♿ E4 | - | - | 9:23 | 9:29 | 9:38 | 9:43 | 9:51 | 9:58 |
| ♿ E2 | 9:26 | 9:33 | - | 9:45 | 9:54 | 9:59 | 10:07 | 10:14 |
| ♿ E4 | - | - | 9:55 | 10:01 | 10:10 | 10:15 | 10:23 | 10:30 |
| ♿ E3 | 9:56 | 10:03 | 10:11 | 10:17 | 10:26 | 10:31 | 10:39 | 10:46 |
| ♿ E2 | - | - | - | 10:33 | 10:42 | 10:47 | 10:55 | 11:02 |
| ♿ E3 | 10:28 | 10:35 | 10:43 | 10:49 | 10:58 | 11:03 | 11:11 | 11:18 |
| ♿ E2 | - | - | - | 11:05 | 11:14 | 11:19 | 11:27 | 11:34 |
| ♿ E3 | 11:00 | 11:07 | 11:15 | 11:21 | 11:30 | 11:35 | 11:43 | 11:50 |
| ♿ E2 | - | - | - | 11:37 | 11:46 | 11:51 | 11:59 | 12:06 |
| ♿ E3 | 11:32 | 11:39 | 11:47 | 11:53 | 12:02 | 12:07 | 12:15 | 12:22 |

♿ — Trip operates with wheelchair-accessible or lift-equipped bus.

# E2,3,4

## Military Road-Crosstown Line

*Serves these locations*
Friendship Heights station
Chevy Chase
Kennedy St. N.W.
Fort Totten station
Riggs Park (E3,4)
Ivy City (E2,3)

Effective as of
12-29-02

**Washington Metropolitan Area Transit Authority**

*A District of Columbia, Maryland and Virginia Transit Partnership*

## Weekday Westbound

| Route Number | New York Ave. & 16th St. NE (Ivy City) | 18th & Hamlin Sts. NE (Rhode Island Ave.) | Eastern Ave. & Kennedy St. NE (Riggs Park) | Fort Totten M | Kennedy & 5th Sts. NW | Kennedy & 14th Sts. NW | 30th Pl. & Nebraska Ave. NW | Wisconsin & Western Aves. NW (FRIEND-SHIP HEIGHTS) M |
|---|---|---|---|---|---|---|---|---|
| | | | | **PM Service** | | | | |
| ♿ E2 | - | - | - | 12:09 | 12:18 | 12:23 | 12:31 | 12:38 |
| ♿ E3 | 12:05 | 12:12 | 12:19 | 12:25 | 12:33 | 12:38 | 12:46 | 12:53 |
| ♿ E2 | - | - | - | 12:41 | 12:49 | 12:54 | 1:02 | 1:09 |
| ♿ E3 | 12:37 | 12:44 | 12:51 | 12:57 | 1:05 | 1:10 | 1:18 | 1:25 |
| ♿ E2 | - | - | - | 1:13 | 1:21 | 1:26 | 1:34 | 1:41 |
| ♿ E3 | 1:09 | 1:16 | 1:23 | 1:29 | 1:37 | 1:42 | 1:50 | 1:57 |
| ♿ E2 | - | - | - | 1:45 | 1:53 | 1:58 | 2:06 | 2:13 |
| ♿ E3 | 1:42 | 1:48 | 1:55 | 2:02 | 2:10 | 2:15 | 2:23 | 2:30 |
| ♿ E2 | - | - | - | 2:18 | 2:26 | 2:31 | 2:39 | 2:46 |
| ♿ E3 | 2:14 | 2:20 | 2:27 | 2:34 | 2:42 | 2:47 | 2:55 | 3:02 |
| ♿ E2 | - | - | - | 2:50 | 2:58 | 3:03 | 3:11 | 3:18 |
| ♿ E3 | 2:46 | 2:52 | 2:59 | 3:06 | 3:14 | 3:19 | 3:27 | 3:34 |
| ♿ E4 | - | - | 3:15 | 3:22 | 3:31 | 3:36 | 3:44 | 3:52 |
| ♿ E2 | 3:16 | 3:22 | - | 3:33 | 3:42 | 3:47 | 3:55 | 4:03 |
| ♿ E4 | - | - | 3:39 | 3:46 | 3:55 | 4:00 | 4:08 | 4:16 |
| ♿ E2 | 3:41 | 3:47 | - | 3:58 | 4:07 | 4:12 | 4:20 | 4:28 |
| ♿ E4 | - | - | 4:03 | 4:10 | 4:19 | 4:24 | 4:32 | 4:40 |
| ♿ E2 | 4:05 | 4:11 | - | 4:22 | 4:31 | 4:36 | 4:44 | 4:52 |
| ♿ E4 | - | - | 4:27 | 4:34 | 4:43 | 4:48 | 4:56 | 5:04 |
| ♿ E2 | 4:27 | 4:34 | - | 4:46 | 4:54 | 5:00 | 5:09 | 5:16 |
| ♿ E4 | - | - | 4:51 | 4:58 | 5:06 | 5:12 | 5:21 | 5:28 |
| ♿ E2 | 4:49 | 4:56 | - | 5:08 | 5:16 | 5:22 | 5:31 | 5:38 |
| ♿ E4 | - | - | 5:11 | 5:18 | 5:26 | 5:32 | 5:41 | 5:48 |
| ♿ E2 | 5:09 | 5:16 | - | 5:28 | 5:36 | 5:42 | 5:51 | 5:58 |
| ♿ E4 | - | - | 5:31 | 5:38 | 5:46 | 5:52 | 6:01 | 6:08 |
| ♿ E2 | 5:29 | 5:37 | - | 5:48 | 5:57 | 6:02 | 6:10 | 6:18 |
| ♿ E4 | - | - | 5:50 | 5:58 | 6:07 | 6:12 | 6:20 | 6:28 |
| ♿ E2 | 5:49 | 5:57 | - | 6:08 | 6:17 | 6:22 | 6:30 | 6:38 |
| ♿ E4 | - | - | 6:12 | 6:20 | 6:29 | 6:34 | 6:42 | 6:50 |
| ♿ E2 | 6:17 | 6:24 | - | 6:34 | 6:42 | 6:48 | 6:56 | 7:02 |
| ♿ E4 | - | - | 6:43 | 6:51 | 6:59 | 7:05 | 7:13 | 7:19 |
| ♿ E2 | 6:52 | 6:59 | - | 7:09 | 7:16 | 7:20 | 7:26 | 7:32 |
| ♿ E4 | - | - | 7:13 | 7:21 | 7:28 | 7:32 | 7:38 | 7:44 |
| ♿ E2 | 7:19 | 7:26 | - | 7:36 | 7:43 | 7:47 | 7:53 | 7:59 |
| ♿ E4 | - | - | 7:43 | 7:51 | 7:58 | 8:02 | 8:08 | 8:14 |
| ♿ E2 | 7:49 | 7:56 | - | 8:06 | 8:13 | 8:17 | 8:23 | 8:29 |
| ♿ E4 | - | - | 8:13 | 8:21 | 8:28 | 8:32 | 8:38 | 8:44 |
| ♿ E2 | 8:20 | 8:27 | - | 8:37 | 8:44 | 8:48 | 8:54 | 9:00 |
| ♿ E4 | - | - | 8:49 | 8:57 | 9:04 | 9:08 | 9:14 | 9:20 |
| ♿ E3 | 8:56 | 9:03 | 9:10 | 9:18 | 9:25 | 9:29 | 9:35 | 9:41 |
| ♿ E3 | 9:22 | 9:29 | 9:36 | 9:44 | 9:51 | 9:55 | 10:01 | 10:07 |
| ♿ E3 | 9:48 | 9:55 | 10:02 | 10:10 | 10:17 | 10:21 | 10:27 | 10:33 |
| ♿ E2 | 10:12 | 10:19 | - | 10:29 | 10:36 | 10:40 | 10:46 | 10:52 |
| ♿ E2 | 10:36 | 10:40 | - | 10:49 | 10:55 | 10:59 | 11:05 | 11:11 |
| ♿ E2 | 11:04 | 11:08 | - | 11:17 | 11:23 | 11:27 | 11:33 | 11:39 |
| ♿ E2 | 11:34 | 11:38 | - | 11:47 | 11:53 | 11:57 | 12:03 | 12:09 |
| | | | | **After Midnight Service** | | | | |
| ♿ E2 | 12:04 | 12:08 | - | 12:17 | 12:23 | 12:27 | 12:33 | 12:39 |
| ♿ E2 | 12:33 | 12:37 | - | 12:45 | 12:50 | 12:54 | 12:59 | 1:04 |
| ○ E2 | 1:13 | 1:17 | - | 1:25 | 1:30 | 1:34 | 1:39 | 1:44 |
| ○ E2 | 1:52 | 1:56 | - | 2:04 | 2:09 | 2:13 | 2:18 | 2:23 |
| ○ E2 | - | - | - | 2:27 | 2:32 | 2:36 | 2:41 | 2:46 |

○ — Trip operates Friday only, with wheelchair-accessible or lift-equipped bus.
♿ — Trip operates with wheelchair-accessible or lift-equipped bus.

# E2,3,4

## Military Road-Crosstown Line

*Serves these locations*
Friendship Heights station
Chevy Chase
Kennedy St. N.W.
Fort Totten station
Riggs Park (E3,4)
Ivy City (E2,3)

Effective as of
12-29-02

**Washington Metropolitan Area Transit Authority**

*A District of Columbia, Maryland and Virginia Transit Partnership*

## Weekday Eastbound

| Route Number | Wisconsin & Western Aves.NW (Friendship Heights) M | 30th Pl. & Nebraska Ave. NW | Kennedy & 14th Sts. NW | Kennedy & 5th Sts. NW | FORT TOTTEN M | Chillum Pl. & Eastern Ave. NE (Riggs Park) | Eastern Ave. & Kennedy St. NE (RIGGS PARK) | 18th & Hamlin Sts. NE (Rhode Island Ave.) | New York Ave. & 16th St. NE (IVY CITY) |
|---|---|---|---|---|---|---|---|---|---|
| | | | | AM Service | | | | | |
| ♿ E2 | 5:18 | 5:25 | 5:31 | 5:35 | 5:41 | - | - | 5:51 | 5:58 |
| ♿ E4 | 5:28 | 5:35 | 5:41 | 5:45 | 5:51 | - | 5:58 | - | - |
| ♿ E2 | 5:41 | 5:48 | 5:54 | 5:58 | 6:04 | - | - | 6:14 | 6:21 |
| ♿ E4 | - | - | - | - | 6:09 | - | 6:16 | - | - |
| ♿ E2 | 5:50 | 5:57 | 6:03 | 6:07 | 6:13 | - | - | 6:23 | 6:30 |
| ♿ E2 | 6:01 | 6:08 | 6:15 | 6:19 | 6:25 | - | - | 6:35 | 6:43 |
| ♿ E4 | - | - | - | - | 6:29 | - | 6:36 | - | - |
| ♿ E2 | 6:13 | 6:20 | 6:27 | 6:31 | 6:37 | - | - | 6:47 | 6:55 |
| ♿ E4 | - | - | - | - | 6:44 | - | 6:51 | - | - |
| ♿ E2 | 6:25 | 6:32 | 6:39 | 6:43 | 6:49 | - | - | 6:59 | 7:07 |
| ♿ E4 | - | - | - | - | 6:56 | - | 7:04 | - | - |
| ♿ E2 | 6:31 | 6:40 | 6:48 | 6:53 | 7:00 | - | - | 7:11 | 7:20 |
| ♿ E4 | - | - | - | - | 7:09 | - | 7:17 | - | - |
| ♿ E2 | 6:43 | 6:52 | 7:00 | 7:05 | 7:12 | - | - | 7:23 | 7:32 |
| ♿ E4 | 6:50 | 6:59 | 7:07 | 7:12 | 7:19 | - | 7:27 | - | - |
| ♿ E2 | 7:00 | 7:09 | 7:17 | 7:22 | 7:29 | - | - | 7:40 | 7:49 |
| ♿ E4 | - | - | - | - | 7:33 | - | 7:41 | - | - |
| ♿ E2 | 7:12 | 7:21 | 7:29 | 7:34 | 7:41 | - | - | 7:52 | 8:01 |
| ♿ E4 | - | - | - | - | 7:47 | - | 7:55 | - | - |
| ♿ E4 | 7:23 | 7:32 | 7:41 | 7:47 | 7:55 | - | 8:05 | - | - |
| ♿ E2 | 7:33 | 7:42 | 7:51 | 7:57 | 8:05 | - | - | 8:17 | 8:25 |
| ♿ E4 | 7:43 | 7:52 | 8:01 | 8:07 | 8:15 | - | 8:25 | - | - |
| ♿ E2 | 7:56 | 8:05 | 8:14 | 8:20 | 8:28 | - | - | 8:40 | 8:48 |
| ♿ E4 | 8:08 | 8:17 | 8:26 | 8:32 | 8:40 | - | 8:50 | - | - |
| ♿ E2 | 8:25 | 8:33 | 8:41 | 8:47 | 8:55 | - | - | 9:07 | 9:15 |
| ♿ E4 | 8:41 | 8:49 | 8:57 | 9:03 | 9:11 | - | 9:18 | - | - |
| ♿ E3 | 8:57 | 9:05 | 9:13 | 9:19 | 9:27 | 9:34 | - | 9:43 | 9:51 |
| ♿ E4 | 9:13 | 9:21 | 9:29 | 9:35 | 9:43 | - | 9:50 | - | - |
| ♿ E3 | 9:31 | 9:40 | 9:48 | 9:53 | 10:00 | 10:08 | - | 10:16 | 10:23 |
| ♿ E2/ | 9:47 | 9:56 | 10:04 | 10:09 | 10:16 | - | - | - | - |
| ♿ E3 | 10:03 | 10:12 | 10:20 | 10:25 | 10:32 | 10:40 | - | 10:48 | 10:55 |
| ♿ E2/ | 10:19 | 10:28 | 10:36 | 10:41 | 10:48 | - | - | - | - |
| ♿ E3 | 10:35 | 10:44 | 10:52 | 10:57 | 11:04 | 11:12 | - | 11:20 | 11:27 |
| ♿ E2/ | 10:51 | 11:00 | 11:08 | 11:13 | 11:20 | - | - | - | - |
| ♿ E3 | 11:07 | 11:16 | 11:24 | 11:29 | 11:36 | 11:44 | - | 11:52 | 11:59 |
| ♿ E2/ | 11:23 | 11:32 | 11:40 | 11:45 | 11:52 | - | - | - | - |
| ♿ E3 | 11:39 | 11:48 | 11:56 | 12:01 | 12:08 | 12:16 | - | 12:24 | 12:31 |
| ♿ E2/ | 11:55 | 12:04 | 12:12 | 12:17 | 12:24 | - | - | - | - |

♿ — Trip operates with wheelchair-accessible or lift-equipped bus.

# E2,3,4

## Military Road-Crosstown Line

*Serves these locations*
Friendship Heights station
Chevy Chase
Kennedy St. N.W.
Fort Totten station
Riggs Park (E3,4)
Ivy City (E2,3)

Effective as of
12-29-02

**Washington Metropolitan Area Transit Authority**

*A District of Columbia, Maryland and Virginia Transit Partnership*

## Weekday Eastbound

| Route Number | Wisconsin & Western Aves.NW (Friendship Heights) M | 30th Pl. & Nebraska Ave. NW | Kennedy & 14th Sts. NW | Kennedy & 5th Sts. NW | FORT TOTTEN M | Chillum Pl. & Eastern Ave. NE (Riggs Park) | Eastern Ave. & Kennedy St. NE (RIGGS PARK) | 18th & Hamlin Sts. NE (Rhode Island Ave.) | New York Ave. & 16th St. NE (IVY CITY) |
|---|---|---|---|---|---|---|---|---|---|
| | | | | PM Service | | | | | |
| ♿ E3 | 12:11 | 12:20 | 12:28 | 12:33 | 12:40 | 12:48 | - | 12:56 | 1:03 |
| ♿ E2/ | 12:27 | 12:36 | 12:44 | 12:49 | 12:56 | - | - | - | - |
| ♿ E3 | 12:43 | 12:52 | 1:00 | 1:05 | 1:12 | 1:20 | - | 1:28 | 1:35 |
| ♿ E2/ | 12:59 | 1:08 | 1:16 | 1:21 | 1:28 | - | - | - | - |
| ♿ E3 | 1:15 | 1:24 | 1:32 | 1:37 | 1:44 | 1:52 | - | 2:00 | 2:07 |
| ♿ E2/ | 1:31 | 1:40 | 1:48 | 1:53 | 2:00 | - | - | - | - |
| ♿ E3 | 1:47 | 1:56 | 2:04 | 2:09 | 2:16 | 2:24 | - | 2:32 | 2:39 |
| ♿ E2/ | 2:03 | 2:12 | 2:20 | 2:25 | 2:32 | - | - | - | - |
| ♿ E2 | 2:19 | 2:27 | 2:36 | 2:41 | 2:48 | - | - | 3:00 | 3:07 |
| ♿ E4 | 2:32 | 2:40 | 2:49 | 2:54 | 3:01 | - | 3:09 | - | - |
| ♿ E2 | 2:42 | 2:52 | 3:01 | 3:06 | 3:14 | - | - | 3:27 | 3:35 |
| ♿ E4 | 2:53 | 3:03 | 3:12 | 3:17 | 3:25 | - | 3:34 | - | - |
| ♿ E2 | 3:04 | 3:14 | 3:23 | 3:28 | 3:36 | - | - | 3:49 | 3:57 |
| ♿ E4 | 3:16 | 3:26 | 3:35 | 3:40 | 3:48 | - | 3:57 | - | - |
| ♿ E2 | 3:27 | 3:37 | 3:46 | 3:51 | 3:59 | - | - | 4:12 | 4:20 |
| ♿ E4 | 3:38 | 3:47 | 3:56 | 4:01 | 4:11 | - | 4:20 | - | - |
| ♿ E2 | 3:48 | 3:57 | 4:06 | 4:11 | 4:21 | - | - | 4:34 | 4:42 |
| ♿ E4 | 3:58 | 4:07 | 4:16 | 4:21 | 4:31 | - | 4:40 | - | - |
| ♿ E2 | 4:08 | 4:17 | 4:26 | 4:31 | 4:41 | - | - | 4:54 | 5:02 |
| ♿ E4 | 4:16 | 4:27 | 4:36 | 4:42 | 4:52 | - | 5:03 | - | - |
| ♿ E2 | 4:25 | 4:36 | 4:45 | 4:51 | 5:01 | - | - | 5:15 | 5:22 |
| ♿ E4 | 4:35 | 4:46 | 4:55 | 5:01 | 5:11 | - | 5:22 | - | - |
| ♿ E2 | 4:45 | 4:56 | 5:05 | 5:11 | 5:21 | - | - | 5:35 | 5:42 |
| ♿ E4 | 4:55 | 5:06 | 5:15 | 5:21 | 5:31 | - | 5:42 | - | - |
| ♿ E2 | 5:05 | 5:16 | 5:25 | 5:31 | 5:41 | - | - | 5:55 | 6:02 |
| ♿ E4 | 5:15 | 5:26 | 5:35 | 5:41 | 5:51 | - | 6:02 | - | - |
| E2 | 5:25 | 5:36 | 5:45 | 5:51 | 6:01 | - | - | 6:15 | 6:22 |
| ♿ E4 | 5:35 | 5:46 | 5:55 | 6:01 | 6:11 | - | 6:22 | - | - |
| ♿ E2 | 5:46 | 5:56 | 6:05 | 6:10 | 6:20 | - | - | 6:32 | 6:39 |
| ♿ E4 | 5:56 | 6:06 | 6:15 | 6:20 | 6:30 | - | 6:39 | - | - |
| ♿ E2 | 6:08 | 6:18 | 6:27 | 6:32 | 6:42 | - | - | 6:54 | 7:01 |
| ♿ E4 | 6:21 | 6:31 | 6:39 | 6:44 | 6:51 | - | 7:00 | - | - |
| ♿ E2 | 6:33 | 6:43 | 6:51 | 6:56 | 7:03 | - | - | 7:13 | 7:19 |
| ♿ E4 | 6:45 | 6:55 | 7:03 | 7:08 | 7:15 | - | 7:24 | - | - |
| ♿ E2 | 6:57 | 7:07 | 7:15 | 7:20 | 7:27 | - | - | 7:37 | 7:43 |
| ♿ E4 | 7:12 | 7:22 | 7:30 | 7:35 | 7:42 | - | 7:51 | - | - |
| ♿ E2 | 7:28 | 7:38 | 7:46 | 7:51 | 7:58 | - | - | 8:08 | 8:14 |
| ♿ E4 | 7:45 | 7:55 | 8:03 | 8:08 | 8:15 | - | 8:24 | - | - |
| ♿ E3 | 8:03 | 8:12 | 8:19 | 8:24 | 8:30 | 8:37 | - | 8:44 | 8:50 |
| ♿ E3 | 8:29 | 8:38 | 8:45 | 8:50 | 8:56 | 9:03 | - | 9:10 | 9:16 |
| ♿ E3 | 8:55 | 9:04 | 9:11 | 9:16 | 9:22 | 9:29 | - | 9:36 | 9:42 |
| ♿ E3 | 9:22 | 9:29 | 9:36 | 9:41 | 9:46 | 9:53 | - | 10:00 | 10:06 |
| ♿ E3 | 9:47 | 9:54 | 10:01 | 10:06 | 10:11 | 10:18 | - | 10:25 | 10:31 |
| ♿ E2 | 10:17 | 10:24 | 10:31 | 10:36 | 10:41 | - | - | 10:51 | 10:57 |
| ♿ E2 | 10:47 | 10:54 | 11:01 | 11:06 | 11:11 | - | - | 11:21 | 11:27 |
| ♿ E2 | 11:17 | 11:24 | 11:31 | 11:36 | 11:41 | - | - | 11:51 | 11:57 |
| ♿ E2 | 11:47 | 11:54 | 12:01 | 12:06 | 12:11 | - | - | 12:21 | 12:27 |
| | | | | After Midnight Service | | | | | |
| ♿ E2 | 12:27 | 12:34 | 12:41 | 12:46 | 12:51 | - | - | 1:01 | 1:07 |
| ○ E2 | 1:10 | 1:16 | 1:22 | 1:26 | 1:31 | - | - | 1:40 | 1:46 |
| ○ E2/ | 1:55 | 2:01 | 2:07 | 2:11 | 2:16 | - | - | - | - |

○ — Trip operates Friday only, with wheelchair-accessible or lift-equipped bus.
♿ — Trip operates with wheelchair-accessible or lift-equipped bus.

# E2,3,4

## Military Road-Crosstown Line

*Serves these locations*
Friendship Heights station
Chevy Chase
Kennedy St. N.W.
Fort Totten station
Riggs Park (E3,4)
Ivy City (E2,3)

Effective as of
12-29-02

**Washington Metropolitan Area Transit Authority**

*A District of Columbia, Maryland and Virginia Transit Partnership*

## Saturday Westbound

| Route Number | New York Ave. & 16th St. NE (Ivy City) | 18th & Hamlin Sts. NE (Rhode Island Ave.) | Eastern Ave. & Kennedy St. NE (Riggs Park) | Fort Totten M | Kennedy & 5th Sts. NW | Kennedy & 14th Sts. NW | 30th Pl. & Nebraska Ave. NW | Wisconsin & Western Aves. NW (FRIENDSHIP HEIGHTS) M |
|---|---|---|---|---|---|---|---|---|
| **AM Service** | | | | | | | | |
| ♿ E2 | - | - | - | 5:17 | 5:22 | 5:27 | 5:34 | 5:40 |
| ♿ E2 | - | - | - | 5:47 | 5:52 | 5:57 | 6:04 | 6:10 |
| ♿ E2 | - | - | - | 6:09 | 6:15 | 6:21 | 6:28 | 6:34 |
| ♿ E3 | 6:09 | 6:14 | 6:21 | 6:28 | 6:34 | 6:40 | 6:48 | 6:55 |
| ♿ E2 | - | - | - | 6:48 | 6:54 | 7:00 | 7:08 | 7:15 |
| ♿ E3 | 6:48 | 6:54 | 7:02 | 7:09 | 7:15 | 7:22 | 7:30 | 7:37 |
| ♿ E2 | - | - | - | 7:32 | 7:38 | 7:45 | 7:53 | 8:00 |
| ♿ E3 | 7:33 | 7:39 | 7:47 | 7:54 | 8:00 | 8:07 | 8:15 | 8:22 |
| ♿ E2 | - | - | - | 8:17 | 8:23 | 8:30 | 8:38 | 8:45 |
| ♿ E3 | 8:18 | 8:24 | 8:32 | 8:39 | 8:45 | 8:52 | 9:00 | 9:07 |
| ♿ E2 | - | - | - | 9:02 | 9:08 | 9:15 | 9:23 | 9:30 |
| ♿ E3 | 9:03 | 9:09 | 9:17 | 9:24 | 9:30 | 9:37 | 9:45 | 9:52 |
| ♿ E2 | - | - | - | 9:47 | 9:54 | 10:00 | 10:09 | 10:16 |
| ♿ E3 | 9:47 | 9:53 | 10:01 | 10:09 | 10:16 | 10:22 | 10:31 | 10:38 |
| ♿ E2 | - | - | - | 10:32 | 10:39 | 10:45 | 10:54 | 11:01 |
| ♿ E3 | 10:32 | 10:38 | 10:46 | 10:54 | 11:01 | 11:07 | 11:16 | 11:23 |
| ♿ E2 | - | - | - | 11:17 | 11:24 | 11:30 | 11:39 | 11:46 |
| ♿ E3 | 11:17 | 11:23 | 11:31 | 11:39 | 11:46 | 11:52 | 12:01 | 12:08 |
| **PM Service** | | | | | | | | |
| ♿ E2 | - | - | - | 12:02 | 12:09 | 12:15 | 12:24 | 12:31 |
| ♿ E3 | 12:02 | 12:08 | 12:16 | 12:24 | 12:31 | 12:37 | 12:46 | 12:53 |
| ♿ E2 | - | - | - | 12:47 | 12:54 | 1:00 | 1:09 | 1:16 |
| ♿ E3 | 12:47 | 12:53 | 1:01 | 1:09 | 1:16 | 1:22 | 1:31 | 1:38 |
| ♿ E2 | - | - | - | 1:32 | 1:39 | 1:45 | 1:54 | 2:01 |
| ♿ E3 | 1:32 | 1:38 | 1:46 | 1:54 | 2:01 | 2:07 | 2:16 | 2:23 |
| ♿ E2 | - | - | - | 2:17 | 2:24 | 2:30 | 2:39 | 2:46 |
| ♿ E3 | 2:17 | 2:23 | 2:31 | 2:39 | 2:46 | 2:52 | 3:01 | 3:08 |
| ♿ E2 | - | - | - | 3:02 | 3:09 | 3:15 | 3:24 | 3:31 |
| ♿ E3 | 3:02 | 3:08 | 3:16 | 3:24 | 3:31 | 3:37 | 3:46 | 3:53 |
| ♿ E2 | - | - | - | 3:47 | 3:54 | 4:00 | 4:09 | 4:16 |
| ♿ E3 | 3:47 | 3:53 | 4:01 | 4:09 | 4:16 | 4:22 | 4:31 | 4:38 |
| ♿ E2 | - | - | - | 4:32 | 4:39 | 4:45 | 4:54 | 5:01 |
| ♿ E3 | 4:32 | 4:38 | 4:46 | 4:54 | 5:01 | 5:07 | 5:16 | 5:23 |
| ♿ E2 | - | - | - | 5:17 | 5:24 | 5:30 | 5:39 | 5:46 |
| ♿ E3 | 5:18 | 5:23 | 5:31 | 5:39 | 5:46 | 5:52 | 6:00 | 6:07 |
| ♿ E2 | - | - | - | 6:02 | 6:09 | 6:15 | 6:23 | 6:30 |
| ♿ E3 | 6:03 | 6:08 | 6:16 | 6:24 | 6:31 | 6:37 | 6:45 | 6:52 |
| ♿ E2 | - | - | - | 6:47 | 6:54 | 7:00 | 7:08 | 7:15 |
| ♿ E3 | 6:48 | 6:53 | 7:01 | 7:09 | 7:16 | 7:22 | 7:30 | 7:37 |
| ♿ E2 | - | - | - | 7:32 | 7:39 | 7:45 | 7:53 | 8:00 |
| ♿ E3 | 7:33 | 7:38 | 7:46 | 7:54 | 8:01 | 8:07 | 8:15 | 8:22 |
| ♿ E2 | - | - | - | 8:17 | 8:23 | 8:29 | 8:36 | 8:42 |
| ♿ E3 | 8:17 | 8:22 | 8:30 | 8:37 | 8:43 | 8:49 | 8:56 | 9:02 |
| ♿ E3 | 9:02 | 9:07 | 9:15 | 9:22 | 9:28 | 9:34 | 9:41 | 9:47 |
| ♿ E2 | 9:50 | 9:55 | - | 10:05 | 10:11 | 10:17 | 10:24 | 10:30 |
| ♿ E2 | 10:36 | 10:41 | - | 10:51 | 10:56 | 11:02 | 11:09 | 11:14 |
| ♿ E2 | 11:16 | 11:21 | - | 11:31 | 11:36 | 11:42 | 11:49 | 11:54 |
| **After Midnight Service** | | | | | | | | |
| ♿ E2 | 12:00 | 12:05 | - | 12:15 | 12:20 | 12:26 | 12:33 | 12:38 |
| ♿ E2 | 12:42 | 12:47 | - | 12:56 | 1:01 | 1:06 | 1:13 | 1:18 |
| ♿ E2 | 1:21 | 1:26 | - | 1:35 | 1:40 | 1:45 | 1:52 | 1:57 |
| ♿ E2 | - | - | - | 2:27 | 2:32 | 2:37 | 2:44 | 2:49 |

♿ — Trip operates with wheelchair-accessible or lift-equipped bus.

# E2,3,4

## Military Road-Crosstown Line

*Serves these locations*
Friendship Heights station
Chevy Chase
Kennedy St. N.W.
Fort Totten station
Riggs Park (E3,4)
Ivy City (E2,3)

Effective as of
12-29-02

**Washington Metropolitan Area Transit Authority**

*A District of Columbia, Maryland and Virginia Transit Partnership*

## Saturday Eastbound

| Route Number | Wisconsin & Western Aves. NW (Friendship Heights) M | 30th Pl. & Nebraska Ave. NW | Kennedy & 14th Sts. NW | Kennedy & 5th Sts. NW | FORT TOTTEN M | Chillum Pl. & Eastern Ave. NE (Riggs Park) | 18th & Hamlin Sts. NE (Rhode Island Ave.) | New York Ave. & 16th St. NE (IVY CITY) |
|---|---|---|---|---|---|---|---|---|
| **AM Service** | | | | | | | | |
| ♿ E2 | 5:28 | 5:33 | 5:40 | 5:44 | 5:47 | - | 5:55 | 6:00 |
| ♿ E2/ | 5:45 | 5:50 | 5:57 | 6:01 | 6:04 | - | - | - |
| ♿ E3 | 6:02 | 6:07 | 6:14 | 6:18 | 6:21 | 6:27 | 6:35 | 6:40 |
| ♿ E2/ | 6:22 | 6:28 | 6:35 | 6:40 | 6:43 | - | - | - |
| ♿ E3 | 6:42 | 6:48 | 6:56 | 7:01 | 7:05 | 7:11 | 7:19 | 7:25 |
| ♿ E2/ | 7:04 | 7:10 | 7:18 | 7:23 | 7:27 | - | - | - |
| ♿ E3 | 7:27 | 7:33 | 7:41 | 7:46 | 7:50 | 7:56 | 8:04 | 8:10 |
| ♿ E2/ | 7:49 | 7:55 | 8:03 | 8:08 | 8:12 | - | - | - |
| ♿ E3 | 8:12 | 8:18 | 8:26 | 8:31 | 8:35 | 8:41 | 8:49 | 8:55 |
| ♿ E2/ | 8:32 | 8:38 | 8:46 | 8:51 | 8:55 | - | - | - |
| ♿ E3 | 8:52 | 8:59 | 9:07 | 9:13 | 9:17 | 9:23 | 9:33 | 9:40 |
| ♿ E2/ | 9:15 | 9:22 | 9:30 | 9:36 | 9:40 | - | - | - |
| ♿ E3 | 9:37 | 9:44 | 9:52 | 9:58 | 10:02 | 10:08 | 10:18 | 10:25 |
| ♿ E2/ | 10:00 | 10:07 | 10:15 | 10:21 | 10:25 | - | - | - |
| ♿ E3 | 10:22 | 10:29 | 10:38 | 10:44 | 10:48 | 10:54 | 11:04 | 11:11 |
| ♿ E2/ | 10:45 | 10:52 | 11:01 | 11:07 | 11:11 | - | - | - |
| ♿ E3 | 11:07 | 11:14 | 11:23 | 11:29 | 11:33 | 11:39 | 11:49 | 11:56 |
| ♿ E2/ | 11:30 | 11:37 | 11:46 | 11:52 | 11:56 | - | - | - |
| ♿ E3 | 11:52 | 11:59 | 12:08 | 12:14 | 12:18 | 12:24 | 12:34 | 12:41 |
| **PM Service** | | | | | | | | |
| ♿ E2/ | 12:15 | 12:22 | 12:31 | 12:37 | 12:41 | - | - | - |
| ♿ E3 | 12:37 | 12:44 | 12:53 | 12:59 | 1:03 | 1:09 | 1:19 | 1:26 |
| ♿ E2/ | 1:00 | 1:07 | 1:16 | 1:22 | 1:26 | - | - | - |
| ♿ E3 | 1:22 | 1:29 | 1:38 | 1:44 | 1:48 | 1:54 | 2:04 | 2:11 |
| ♿ E2/ | 1:45 | 1:52 | 2:01 | 2:07 | 2:11 | - | - | - |
| ♿ E3 | 2:07 | 2:14 | 2:23 | 2:29 | 2:33 | 2:39 | 2:49 | 2:56 |
| ♿ E2/ | 2:30 | 2:37 | 2:46 | 2:52 | 2:56 | - | - | - |
| ♿ E3 | 2:52 | 2:59 | 3:08 | 3:14 | 3:18 | 3:24 | 3:34 | 3:41 |
| ♿ E2/ | 3:15 | 3:22 | 3:31 | 3:37 | 3:41 | - | - | - |
| ♿ E3 | 3:37 | 3:44 | 3:53 | 3:59 | 4:03 | 4:09 | 4:19 | 4:26 |
| ♿ E2/ | 4:00 | 4:07 | 4:16 | 4:22 | 4:26 | - | - | - |
| ♿ E3 | 4:22 | 4:29 | 4:38 | 4:44 | 4:48 | 4:54 | 5:04 | 5:11 |
| ♿ E2/ | 4:45 | 4:52 | 5:01 | 5:07 | 5:11 | - | - | - |
| ♿ E3 | 5:07 | 5:14 | 5:23 | 5:29 | 5:33 | 5:39 | 5:49 | 5:56 |
| ♿ E2/ | 5:30 | 5:37 | 5:46 | 5:52 | 5:56 | - | - | - |
| ♿ E3 | 5:52 | 5:59 | 6:08 | 6:14 | 6:18 | 6:24 | 6:34 | 6:41 |
| ♿ E2/ | 6:15 | 6:22 | 6:31 | 6:37 | 6:41 | - | - | - |
| ♿ E3 | 6:37 | 6:44 | 6:53 | 6:59 | 7:03 | 7:09 | 7:19 | 7:26 |
| ♿ E2/ | 7:00 | 7:07 | 7:16 | 7:22 | 7:26 | - | - | - |
| ♿ E3 | 7:22 | 7:29 | 7:38 | 7:44 | 7:48 | 7:54 | 8:04 | 8:11 |
| ♿ E2/ | 7:45 | 7:52 | 8:00 | 8:05 | 8:08 | - | - | - |
| ♿ E3 | 8:07 | 8:14 | 8:22 | 8:27 | 8:30 | 8:36 | 8:46 | 8:52 |
| ♿ E2/ | 8:30 | 8:37 | 8:45 | 8:50 | 8:53 | - | - | - |
| ♿ E3 | 9:00 | 9:07 | 9:15 | 9:20 | 9:23 | 9:29 | 9:39 | 9:45 |
| ♿ E2 | 9:52 | 9:59 | 10:07 | 10:12 | 10:15 | - | 10:24 | 10:30 |
| ♿ E2 | 10:35 | 10:41 | 10:49 | 10:54 | 10:57 | - | 11:06 | 11:11 |
| ♿ E2 | 11:20 | 11:26 | 11:34 | 11:39 | 11:42 | - | 11:51 | 11:56 |
| **After Midnight Service** | | | | | | | | |
| ♿ E2 | 12:00 | 12:06 | 12:14 | 12:19 | 12:22 | - | 12:31 | 12:36 |
| ♿ E2 | 12:43 | 12:48 | 12:55 | 12:59 | 1:02 | - | 1:10 | 1:15 |
| ♿ E2 | 1:23 | 1:28 | 1:35 | 1:39 | 1:42 | - | 1:50 | 1:55 |
| ♿ E2/ | 2:03 | 2:08 | 2:15 | 2:19 | 2:22 | - | - | - |

♿ — Trip operates with wheelchair-accessible or lift-equipped bus.

# E2,3,4

## Military Road-Crosstown Line

*Serves these locations*
Friendship Heights station
Chevy Chase
Kennedy St. N.W.
Fort Totten station
Riggs Park (E3,4)
Ivy City (E2,3)

Effective as of
12-29-02

**Washington Metropolitan Area Transit Authority**

*A District of Columbia, Maryland and Virginia Transit Partnership*

## Sunday Westbound

| Route Number | New York Ave. & 16th St. NE (Ivy City) | 18th & Hamlin Sts. NE (Rhode Island Ave.) | Eastern Ave. & Kennedy St. NE (Riggs Park) | Fort Totten M | Kennedy & 5th Sts. NW | Kennedy & 14th Sts. NW | 30th Pl. & Nebraska Ave. NW | Wisconsin & Western Aves. NW (FRIENDSHIP HEIGHTS) M |
|---|---|---|---|---|---|---|---|---|
| | | | | AMService | | | | |
| ♿ E2 | - | - | - | 5:02 | 5:07 | 5:12 | 5:19 | 5:25 |
| ♿ E2 | - | - | - | 5:43 | 5:48 | 5:53 | 6:00 | 6:06 |
| ♿ E2 | 6:05 | 6:10 | - | 6:19 | 6:24 | 6:29 | 6:36 | 6:42 |
| ♿ E3 | 6:37 | 6:42 | 6:51 | 6:57 | 7:02 | 7:07 | 7:14 | 7:20 |
| ♿ E3 | 7:10 | 7:15 | 7:24 | 7:30 | 7:35 | 7:40 | 7:47 | 7:53 |
| ♿ E3 | 7:41 | 7:46 | 7:55 | 8:01 | 8:06 | 8:11 | 8:18 | 8:24 |
| ♿ E3 | 8:10 | 8:15 | 8:24 | 8:30 | 8:35 | 8:41 | 8:48 | 8:53 |
| ♿ E2 | - | - | - | 8:50 | 8:55 | 9:01 | 9:08 | 9:13 |
| ♿ E3 | 8:50 | 8:55 | 9:04 | 9:10 | 9:15 | 9:21 | 9:28 | 9:33 |
| ♿ E2 | - | - | - | 9:29 | 9:34 | 9:40 | 9:48 | 9:54 |
| ♿ E3 | 9:28 | 9:33 | 9:43 | 9:49 | 9:54 | 10:00 | 10:08 | 10:14 |
| ♿ E2 | - | - | - | 10:09 | 10:14 | 10:20 | 10:28 | 10:34 |
| ♿ E3 | 10:08 | 10:13 | 10:23 | 10:29 | 10:34 | 10:40 | 10:48 | 10:54 |
| ♿ E2 | - | - | - | 10:49 | 10:54 | 11:00 | 11:08 | 11:14 |
| ♿ E3 | 10:49 | 10:54 | 11:04 | 11:10 | 11:15 | 11:21 | 11:29 | 11:35 |
| ♿ E2 | - | - | - | 11:29 | 11:34 | 11:40 | 11:48 | 11:54 |
| ♿ E3 | 11:29 | 11:35 | 11:45 | 11:51 | 11:56 | 12:02 | 12:10 | 12:16 |
| | | | | PM Service | | | | |
| ♿ E2 | - | - | - | 12:09 | 12:14 | 12:20 | 12:28 | 12:34 |
| ♿ E3 | 12:09 | 12:15 | 12:25 | 12:31 | 12:36 | 12:42 | 12:50 | 12:56 |
| ♿ E2 | - | - | - | 12:49 | 12:54 | 1:00 | 1:08 | 1:14 |
| ♿ E3 | 12:49 | 12:55 | 1:05 | 1:11 | 1:16 | 1:22 | 1:30 | 1:36 |
| ♿ E2 | - | - | - | 1:29 | 1:34 | 1:40 | 1:48 | 1:54 |
| ♿ E3 | 1:29 | 1:35 | 1:45 | 1:51 | 1:56 | 2:02 | 2:10 | 2:16 |
| ♿ E2 | - | - | - | 2:09 | 2:14 | 2:20 | 2:28 | 2:34 |
| ♿ E3 | 2:09 | 2:15 | 2:25 | 2:31 | 2:36 | 2:42 | 2:50 | 2:56 |
| ♿ E2 | - | - | - | 2:49 | 2:54 | 3:00 | 3:08 | 3:14 |
| ♿ E3 | 2:49 | 2:55 | 3:05 | 3:11 | 3:16 | 3:22 | 3:30 | 3:36 |
| ♿ E2 | - | - | - | 3:29 | 3:34 | 3:40 | 3:48 | 3:54 |
| ♿ E3 | 3:29 | 3:35 | 3:45 | 3:51 | 3:56 | 4:02 | 4:10 | 4:16 |
| ♿ E2 | - | - | - | 4:09 | 4:14 | 4:20 | 4:28 | 4:34 |
| ♿ E3 | 4:09 | 4:15 | 4:25 | 4:31 | 4:36 | 4:42 | 4:50 | 4:56 |
| ♿ E2 | - | - | - | 4:49 | 4:54 | 5:00 | 5:08 | 5:14 |
| ♿ E3 | 4:49 | 4:55 | 5:05 | 5:11 | 5:16 | 5:22 | 5:30 | 5:36 |
| ♿ E2 | - | - | - | 5:29 | 5:34 | 5:40 | 5:48 | 5:54 |
| ♿ E3 | 5:29 | 5:35 | 5:45 | 5:51 | 5:56 | 6:02 | 6:10 | 6:16 |
| ♿ E2 | - | - | - | 6:09 | 6:14 | 6:20 | 6:28 | 6:34 |
| ♿ E3 | 6:09 | 6:15 | 6:25 | 6:31 | 6:36 | 6:42 | 6:50 | 6:56 |
| ♿ E2 | - | - | - | 6:49 | 6:54 | 7:00 | 7:07 | 7:12 |
| ♿ E3 | 6:50 | 6:55 | 7:04 | 7:09 | 7:14 | 7:20 | 7:27 | 7:32 |
| ♿ E2 | - | - | - | 7:29 | 7:34 | 7:40 | 7:47 | 7:52 |
| ♿ E3 | 7:30 | 7:35 | 7:44 | 7:49 | 7:54 | 8:00 | 8:07 | 8:12 |
| ♿ E2 | - | - | - | 8:09 | 8:14 | 8:20 | 8:27 | 8:32 |
| ♿ E3 | 8:10 | 8:15 | 8:24 | 8:29 | 8:34 | 8:40 | 8:47 | 8:52 |
| ♿ E2 | - | - | - | 8:48 | 8:53 | 8:59 | 9:06 | 9:11 |
| ♿ E3 | 8:50 | 8:55 | 9:04 | 9:09 | 9:14 | 9:20 | 9:27 | 9:32 |
| ♿ E3 | 9:30 | 9:35 | 9:44 | 9:49 | 9:54 | 10:00 | 10:07 | 10:12 |
| ♿ E2 | 9:58 | 10:03 | - | 10:13 | 10:18 | 10:24 | 10:31 | 10:36 |
| ♿ E2 | 10:40 | 10:45 | - | 10:54 | 10:59 | 11:04 | 11:11 | 11:16 |
| ♿ E2 | 11:20 | 11:25 | - | 11:34 | 11:39 | 11:44 | 11:51 | 11:56 |
| | | | | After Midnight Service | | | | |
| ♿ E2 | 12:00 | 12:05 | - | 12:14 | 12:19 | 12:24 | 12:31 | 12:36 |

♿ — Trip operates with wheelchair-accessible or lift-equipped bus.

# E2,3,4

## Military Road-Crosstown Line

*Serves these locations*
Friendship Heights station
Chevy Chase
Kennedy St. N.W.
Fort Totten station
Riggs Park (E3,4)
Ivy City (E2,3)

Effective as of
12-29-02

**Washington Metropolitan Area Transit Authority**

*A District of Columbia, Maryland and Virginia Transit Partnership*

## Sunday Eastbound

| Route Number | Wisconsin & Western Aves. NW (Friendship Heights) M | 30th Pl. & Nebraska Ave. NW | Kennedy & 14th Sts. NW | Kennedy & 5th Sts. NW | FORT TOTTEN M | Chillum Pl. & Eastern Ave. NE (Riggs Park) | 18th & Hamlin Sts. NE (Rhode Island Ave.) | New York Ave. & 16th St. NE (IVY CITY) |
|---|---|---|---|---|---|---|---|---|
| AM Service | | | | | | | | |
| ♿ E2 | 5:29 | 5:34 | 5:41 | 5:45 | 5:48 | - | 5:56 | 6:01 |
| ♿ E2 | 5:58 | 6:03 | 6:10 | 6:14 | 6:17 | - | 6:25 | 6:30 |
| ♿ E3 | 6:25 | 6:30 | 6:37 | 6:41 | 6:44 | 6:50 | 6:58 | 7:03 |
| ♿ E3 | 6:55 | 7:00 | 7:07 | 7:11 | 7:14 | 7:20 | 7:28 | 7:33 |
| ♿ E3 | 7:25 | 7:31 | 7:38 | 7:43 | 7:46 | 7:52 | 8:00 | 8:05 |
| ♿ E3 | 8:00 | 8:06 | 8:13 | 8:18 | 8:21 | 8:27 | 8:35 | 8:40 |
| ♿ E3 | 8:35 | 8:41 | 8:48 | 8:53 | 8:56 | 9:02 | 9:10 | 9:15 |
| ♿ E2/ | 9:00 | 9:06 | 9:13 | 9:18 | 9:21 | - | - | - |
| ♿ E3 | 9:20 | 9:26 | 9:33 | 9:38 | 9:41 | 9:47 | 9:55 | 10:00 |
| ♿ E2/ | 9:40 | 9:46 | 9:54 | 9:59 | 10:03 | - | - | - |
| ♿ E3 | 9:59 | 10:05 | 10:13 | 10:18 | 10:22 | 10:28 | 10:38 | 10:44 |
| ♿ E2/ | 10:20 | 10:26 | 10:34 | 10:39 | 10:43 | - | - | - |
| ♿ E3 | 10:39 | 10:45 | 10:53 | 10:58 | 11:02 | 11:08 | 11:18 | 11:24 |
| ♿ E2/ | 11:00 | 11:06 | 11:14 | 11:19 | 11:23 | - | - | - |
| ♿ E3 | 11:19 | 11:25 | 11:33 | 11:38 | 11:42 | 11:48 | 11:58 | 12:04 |
| ♿ E2/ | 11:40 | 11:46 | 11:54 | 11:59 | 12:03 | - | - | - |
| ♿ E3 | 11:59 | 12:05 | 12:13 | 12:18 | 12:22 | 12:28 | 12:38 | 12:44 |
| PM Service | | | | | | | | |
| ♿ E2/ | 12:21 | 12:27 | 12:35 | 12:40 | 12:44 | - | - | - |
| ♿ E3 | 12:39 | 12:45 | 12:53 | 12:58 | 1:02 | 1:08 | 1:18 | 1:24 |
| ♿ E2/ | 1:01 | 1:07 | 1:15 | 1:20 | 1:24 | - | - | - |
| ♿ E3 | 1:19 | 1:25 | 1:33 | 1:38 | 1:42 | 1:48 | 1:58 | 2:04 |
| ♿ E2/ | 1:41 | 1:47 | 1:55 | 2:00 | 2:04 | - | - | - |
| ♿ E3 | 1:59 | 2:05 | 2:13 | 2:18 | 2:22 | 2:28 | 2:38 | 2:44 |
| ♿ E2/ | 2:21 | 2:27 | 2:35 | 2:40 | 2:44 | - | - | - |
| ♿ E3 | 2:39 | 2:45 | 2:53 | 2:58 | 3:02 | 3:08 | 3:18 | 3:24 |
| ♿ E2/ | 3:01 | 3:07 | 3:15 | 3:20 | 3:24 | - | - | - |
| ♿ E3 | 3:19 | 3:25 | 3:33 | 3:38 | 3:42 | 3:48 | 3:58 | 4:04 |
| ♿ E2/ | 3:41 | 3:47 | 3:55 | 4:00 | 4:04 | - | - | - |
| ♿ E3 | 3:59 | 4:05 | 4:13 | 4:18 | 4:22 | 4:28 | 4:38 | 4:44 |
| ♿ E2/ | 4:21 | 4:27 | 4:35 | 4:40 | 4:44 | - | - | - |
| ♿ E3 | 4:39 | 4:45 | 4:53 | 4:58 | 5:02 | 5:08 | 5:18 | 5:24 |
| ♿ E2/ | 5:01 | 5:07 | 5:15 | 5:20 | 5:24 | - | - | - |
| ♿ E3 | 5:19 | 5:25 | 5:33 | 5:38 | 5:42 | 5:48 | 5:58 | 6:04 |
| ♿ E2/ | 5:41 | 5:47 | 5:55 | 6:00 | 6:04 | - | - | - |
| ♿ E3 | 5:59 | 6:05 | 6:13 | 6:18 | 6:22 | 6:28 | 6:38 | 6:44 |
| ♿ E2/ | 6:21 | 6:27 | 6:35 | 6:40 | 6:44 | - | - | - |
| ♿ E3 | 6:40 | 6:46 | 6:54 | 6:59 | 7:03 | 7:09 | 7:19 | 7:25 |
| ♿ E2/ | 7:01 | 7:07 | 7:15 | 7:20 | 7:24 | - | - | - |
| ♿ E3 | 7:20 | 7:26 | 7:34 | 7:39 | 7:43 | 7:49 | 7:59 | 8:05 |
| ♿ E2/ | 7:40 | 7:46 | 7:54 | 7:59 | 8:03 | - | - | - |
| ♿ E3 | 8:00 | 8:06 | 8:14 | 8:19 | 8:23 | 8:29 | 8:39 | 8:45 |
| ♿ E2/ | 8:20 | 8:26 | 8:34 | 8:39 | 8:43 | - | - | - |
| ♿ E3 | 8:40 | 8:46 | 8:54 | 8:59 | 9:03 | 9:09 | 9:19 | 9:25 |
| ♿ E2 | 9:16 | 9:22 | 9:30 | 9:35 | 9:39 | - | 9:48 | 9:54 |
| ♿ E2 | 10:00 | 10:06 | 10:14 | 10:19 | 10:22 | - | 10:31 | 10:36 |
| ♿ E2 | 10:40 | 10:46 | 10:54 | 10:59 | 11:02 | - | 11:11 | 11:16 |
| ♿ E2 | 11:20 | 11:26 | 11:34 | 11:39 | 11:42 | - | 11:51 | 11:56 |
| After Midnight Service | | | | | | | | |
| ♿ E2 | 12:00 | 12:06 | 12:14 | 12:19 | 12:22 | - | 12:31 | 12:36 |

♿ — Trip operates with wheelchair-accessible or lift-equipped bus.

# E2,3,4

## Military Road-Crosstown Line

*Serves these locations*
Friendship Heights station
Chevy Chase
Kennedy St. N.W.
Fort Totten station
Riggs Park (E3,4)
Ivy City (E2,3)

Effective as of
12-29-02

**Washington Metropolitan Area Transit Authority**

*A District of Columbia, Maryland and Virginia Transit Partnership*

## Holiday Westbound *

| Route Number | Fort Totten M | Kennedy & 5th Sts. NW | Kennedy & 14th Sts. NW | 30th Pl. & Nebraska Ave. NW | Wisconsin & Western Aves. NW (FRIEND-SHIP HEIGHTS) M |
|---|---|---|---|---|---|
| | | | AM Service | | |
| ♿ E2 | 6:59 | 7:05 | 7:11 | 7:19 | 7:26 |
| ♿ E2 | 7:21 | 7:27 | 7:34 | 7:42 | 7:49 |
| ♿ E2 | 7:44 | 7:50 | 7:57 | 8:05 | 8:12 |
| ♿ E2 | 8:04 | 8:10 | 8:17 | 8:25 | 8:32 |

♿—Trip operates with wheelchair-accessible or lift-equipped bus.
Service operates on Martin Luther King Jr. Day,
Presidents Day, Columbus Day and Veterans Day.
*—Trips operate in addition to regular Saturday service.

## Holiday Eastbound *

| Route Number | Wisconsin & Western Aves.NW (Friendship Heights) M | 30th Pl. & Nebraska Ave. NW | Kennedy & 14th Sts. NW | Kennedy & 5th Sts. NW | FORT TOTTEN M |
|---|---|---|---|---|---|
| | | | PM Service | | |
| ♿ E2/ | 3:27 | 3:34 | 3:43 | 3:49 | 3:53 |
| ♿ E2/ | 4:11 | 4:18 | 4:27 | 4:33 | 4:37 |
| ♿ E2/ | 4:33 | 4:40 | 4:49 | 4:55 | 4:59 |
| ♿ E2/ | 5:17 | 5:24 | 5:33 | 5:39 | 5:43 |
| ♿ E2/ | 6:04 | 6:11 | 6:20 | 6:26 | 6:30 |

♿—Trip operates with wheelchair-accessible or lift-equipped bus.
Service operates on Martin Luther King Jr. Day,
Presidents Day, Columbus Day and Veterans Day.
*—Trips operate in addition to regular Saturday service.

# E2,3,4

## Military Road-Crosstown Line

*Serves these locations*
Friendship Heights station
Chevy Chase
Kennedy St. N.W.
Fort Totten station
Riggs Park (E3,4)
Ivy City (E2,3)

Effective as of
12-29-02

**Washington Metropolitan Area Transit Authority**

*A District of Columbia, Maryland and Virginia Transit Partnership*

**Military Road - Crosstown Line**
**Routes E2,3,4**

DURING SNOWSTORMS
**CALL 202/637-7000**
FOR METROBUS ROUTE INFORMATION

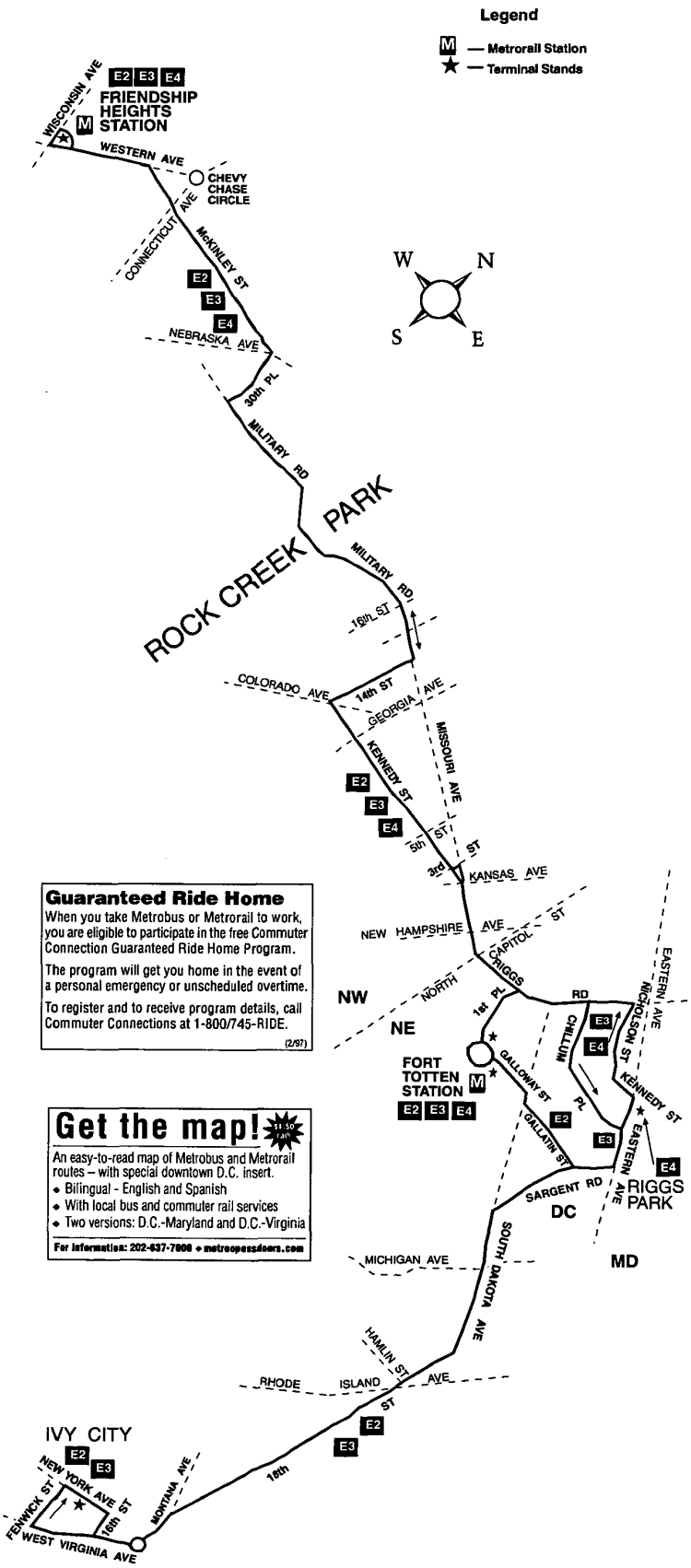


**Guaranteed Ride Home**

When you take Metrobus or Metrorail to work, you are eligible to participate in the free Commuter Connection Guaranteed Ride Home Program.

The program will get you home in the event of a personal emergency or unscheduled overtime.

To register and to receive program details, call Commuter Connections at 1-800/745-RIDE.

(2/97)

**Get the map!** FREE!

An easy-to-read map of Metrobus and Metrorail routes – with special downtown D.C. insert.

- Bilingual - English and Spanish
- With local bus and commuter rail services
- Two versions: D.C.-Maryland and D.C.-Virginia

For information: 202-637-7000 • metropassdoors.com

# Monday thru Friday
**(except holidays)**

## Eastbound

| Route Number | Friendship Heights (M metro) | McKinley St. & Connecticut Ave. N W | Western Ave. & Chestnut St. N W | Western Ave. & 31st St. N W ■ | Knollwood |
|---|---|---|---|---|---|
| **AM Service** | | | | | |
| ♿ E6/ | - | - | 5:58 | 6:00 | - |
| ♿ E6 | 6:17 | 6:20 | 6:26 | 6:28 | 6:32 |
| ♿ E6/ | - | - | 6:55 | 6:57 | - |
| ♿ E6 | 6:57 | 7:01 | 7:08 | 7:10 | 7:14 |
| ♿ E6 | 7:17 | 7:21 | 7:28 | 7:30 | 7:34 |
| ♿ E6 | 7:37 | 7:41 | 7:48 | 7:50 | 7:54 |
| ♿ E6 | 7:57 | 8:00 | 8:08 | 8:10 | 8:15 |
| ♿ E6 | 8:17 | 8:20 | 8:28 | 8:30 | 8:35 |
| ♿ E6 | 8:39 | 8:42 | 8:50 | 8:52 | 8:57 |
| ♿ E6 | 9:00 | 9:04 | 9:11 | 9:13 | 9:17 |
| ♿ E6 | 9:40 | 9:44 | 9:51 | 9:53 | 9:57 |
| ♿ E6 | 10:20 | 10:24 | 10:31 | 10:33 | 10:37 |
| ♿ E6 | 11:00 | 11:04 | 11:11 | 11:13 | 11:17 |
| ♿ E6 | 11:40 | 11:44 | 11:51 | 11:53 | 11:57 |
| **PM Service** | | | | | |
| ♿ E6 | 12:20 | 12:24 | 12:31 | 12:33 | 12:37 |
| ♿ E6 | 1:00 | 1:04 | 1:11 | 1:13 | 1:17 |
| ♿ E6 | 1:40 | 1:44 | 1:51 | 1:53 | 1:57 |
| ♿ E6 | 2:20 | 2:24 | 2:31 | 2:33 | 2:37 |
| ♿ E6 | 3:00 | 3:04 | 3:11 | 3:13 | 3:17 |
| ♿ E6 | 3:20 | 3:24 | 3:31 | 3:33 | 3:37 |
| ♿ E6 | 3:40 | 3:44 | 3:51 | 3:53 | 3:57 |
| ♿ E6 | 4:00 | 4:05 | 4:13 | 4:15 | 4:20 |
| ♿ E6 | 4:21 | 4:26 | 4:34 | 4:36 | 4:41 |
| ♿ E6 | 4:42 | 4:47 | 4:55 | 4:57 | 5:02 |
| ♿ E6 | 5:03 | 5:08 | 5:16 | 5:18 | 5:23 |
| ♿ E6/ | 5:24 | 5:29 | 5:37 | 5:39 | - |
| ♿ E6/ | 5:45 | 5:50 | 5:58 | 6:00 | - |
| ♿ E6/ | 6:04 | 6:09 | 6:17 | 6:19 | - |
| ♿ E6/ | 6:23 | 6:28 | 6:36 | 6:38 | - |
| ♿ E6/ | 6:42 | 6:47 | 6:55 | 6:57 | - |
| ♿ E6/ | 7:01 | 7:04 | 7:11 | 7:13 | - |
| ♿ E6/ | 7:20 | 7:23 | 7:30 | 7:32 | - |
| ♿ E6/ | 8:00 | 8:03 | 8:10 | 8:12 | - |
| ♿ E6/ | 8:40 | 8:43 | 8:50 | 8:52 | - |

■ — Trips terminating at this point sign "Western & Oregon."
♿ — All trips operated with wheelchair lift equipped buses.

## Westbound

| Route Number | Knollwood | Western Ave. & 31st St. N W | Chestnut St. & Western Ave. N W | McKinley St. & Connecticut Ave. N W | Friendship Heights (M metro) |
|---|---|---|---|---|---|
| **AM Service** | | | | | |
| ♿ E6 | - | 6:00 | 6:04 | 6:11 | 6:15 |
| ♿ E6 | 6:38 | - | 6:42 | 6:50 | 6:54 |
| ♿ E6 | - | 6:57 | 7:02 | 7:10 | 7:14 |
| ♿ E6 | 7:18 | - | 7:22 | 7:30 | 7:34 |
| ♿ E6 | 7:38 | - | 7:42 | 7:50 | 7:54 |
| ♿ E6 | 7:58 | - | 8:02 | 8:10 | 8:14 |
| ♿ E6 | 8:19 | - | 8:23 | 8:31 | 8:35 |
| ♿ E6 | 8:39 | - | 8:43 | 8:51 | 8:55 |
| ♿ E6 | 8:59 | - | 9:04 | 9:12 | 9:16 |
| ♿ E6 | 9:19 | - | 9:24 | 9:32 | 9:36 |
| ♿ E6 | 9:59 | - | 10:04 | 10:12 | 10:16 |
| ♿ E6 | 10:39 | - | 10:44 | 10:52 | 10:56 |
| ♿ E6 | 11:19 | - | 11:24 | 11:32 | 11:36 |
| ♿ E6 | 11:59 | - | 12:04 | 12:12 | 12:16 |
| **PM Service** | | | | | |
| ♿ E6 | 12:39 | - | 12:44 | 12:52 | 12:56 |
| ♿ E6 | 1:19 | - | 1:24 | 1:32 | 1:36 |
| ♿ E6 | 1:59 | - | 2:04 | 2:12 | 2:16 |
| ♿ E6 | 2:39 | - | 2:44 | 2:52 | 2:56 |
| ♿ E6 | 3:19 | - | 3:24 | 3:32 | 3:36 |
| ♿ E6 | 3:39 | - | 3:44 | 3:52 | 3:56 |
| ♿ E6 | 3:59 | - | 4:04 | 4:12 | 4:16 |
| ♿ E6 | 4:23 | - | 4:28 | 4:36 | 4:40 |
| ♿ E6 | 4:44 | - | 4:49 | 4:57 | 5:01 |
| ♿ E6 | 5:05 | - | 5:10 | 5:18 | 5:22 |
| ♿ E6 | 5:26 | - | 5:31 | 5:39 | 5:43 |
| ♿ E6 | - | 5:41 | 5:46 | 5:54 | 5:58 |
| ♿ E6 | - | 6:02 | 6:07 | 6:15 | 6:19 |
| ♿ E6 | - | 6:21 | 6:26 | 6:34 | 6:38 |
| ♿ E6 | - | 6:40 | 6:45 | 6:53 | 6:57 |
| ♿ E6 | - | 6:59 | 7:04 | 7:12 | 7:16 |
| E6/ | - | 7:13 | 7:18 | - | - |
| ♿ E6 | - | 7:34 | 7:38 | 7:45 | 7:49 |
| ♿ E6 | - | 8:14 | 8:18 | 8:25 | 8:29 |
| E6/ | - | 8:52 | 8:56 | - | - |

♿ — Designated trips operated with wheelchair lift equipped buses.

# E6
## Chevy Chase Line

between Friendship Heights Metro Station McKinley Street and Connecticut Avenue Western and Oregon Aves. and Knollwood Retirement Home

Effective as of July 17, 1995

**Washington Metropolitan Area Transit Authority**

*A District of Columbia, Maryland and Virginia Transit Partnership*

# Chevy Chase Line
# Route E6

DURING SNOWSTORMS
**CALL 202/637-7000**
FOR METROBUS ROUTE INFORMATION

## Legend

M metro — Metrorail Station
★ — Terminal Stands

**E6**
**Chevy Chase Line**

between
Friendship Heights
Metro Station
McKinley Street and
Connecticut Avenue
Western and Oregon
Aves.
and
Knollwood Retirement
Home

Effective as of July 17, 1995

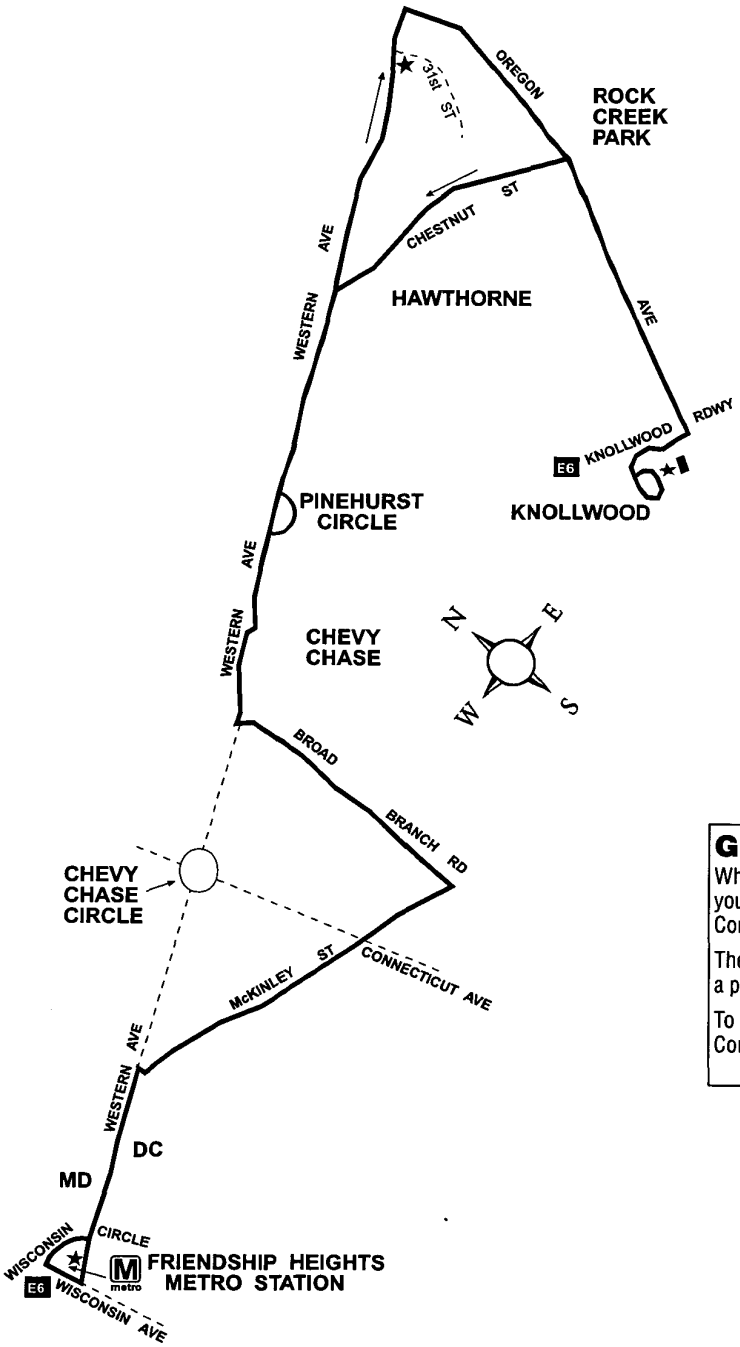


## Guaranteed Ride Home

When you take Metrobus or Metrorail to work, you are eligible to participate in the free Commuter Connection Guaranteed Ride Home Program.

The program will get you home in the event of a personal emergency or unscheduled overtime.

To register and to receive program details, call Commuter Connections at 1-800/745-RIDE.

(2/97)

**Washington Metropolitan Area Transit Authority**

*A District of Columbia, Maryland and Virginia Transit Partnership*

# L7,8

## Connecticut Ave.-Maryland Line

between
Aspen Hill (L8)
Wheaton Metro
Station (L7)
Kensington
Chevy Chase Circle
and
Friendship Heights
Station

Effective as of
December 25, 1994

**Washington Metropolitan Area Transit Authority**

*A District of Columbia, Maryland and Virginia Transit Partnership*

## Weekday Southbound

| Route Number | Grandpre & Bel Pre Rds. (Aspen Hill) | Connecticut & Georgia Aves. | Connecticut Ave. & Randolph Rd. | Wheaton Metro Station | Connecticut & Knowles Aves. (Kensington) | Connecticut Ave. & Chevy Chase Lake Dr. | Connecticut Ave. & Irving St. (Chevy Chase Circle) | Friendship Heights |
|---|---|---|---|---|---|---|---|---|
| | | | | AM Service | | | | |
| L8 | 5:20 | 5:23 | 5:32 | - | 5:39 | 5:46 | 5:51 | 5:54 |
| L8 | 5:50 | 5:53 | 6:02 | - | 6:09 | 6:16 | 6:21 | 6:24 |
| L7 | - | - | - | 6:10 | 6:16 | 6:23 | 6:28 | 6:31 |
| L8 | 6:15 | 6:18 | 6:27 | - | 6:34 | 6:41 | 6:46 | 6:49 |
| L7 | - | - | - | 6:40 | 6:46 | 6:53 | 6:58 | 7:01 |
| L8 | 6:35 | 6:38 | 6:47 | - | 6:56 | 7:04 | 7:11 | 7:15 |
| L8 | 6:50 | 6:53 | 7:02 | - | 7:11 | 7:19 | 7:26 | 7:30 |
| L7 | - | - | - | 7:10 | 7:17 | 7:25 | 7:32 | 7:36 |
| L8 | 7:05 | 7:08 | 7:18 | - | 7:27 | 7:35 | 7:43 | 7:47 |
| L8 | 7:20 | 7:23 | 7:33 | - | 7:42 | 7:50 | 7:58 | 8:02 |
| L7 | - | - | - | 7:40 | 7:47 | 7:55 | 8:03 | 8:07 |
| L8 | 7:35 | 7:38 | 7:48 | - | 7:57 | 8:05 | 8:13 | 8:17 |
| L8 | 7:50 | 7:53 | 8:03 | - | 8:12 | 8:20 | 8:28 | 8:32 |
| L7 | - | - | - | 8:10 | 8:17 | 8:25 | 8:33 | 8:37 |
| L8 | 8:10 | 8:13 | 8:23 | - | 8:32 | 8:40 | 8:48 | 8:52 |
| L7 | - | - | - | 8:40 | 8:47 | 8:55 | 9:03 | 9:07 |
| L8 | 8:30 | 8:33 | 8:43 | - | 8:52 | 9:00 | 9:08 | 9:12 |
| L8 | 8:50 | 8:53 | 9:03 | - | 9:12 | 9:20 | 9:28 | 9:32 |
| L8 | 9:20 | 9:23 | 9:31 | - | 9:38 | 9:45 | 9:51 | 9:55 |
| L8 | 9:50 | 9:53 | 10:01 | - | 10:08 | 10:15 | 10:21 | 10:25 |
| L8 | 10:20 | 10:23 | 10:31 | - | 10:38 | 10:45 | 10:51 | 10:55 |
| L8 | 10:50 | 10:53 | 11:01 | - | 11:08 | 11:15 | 11:21 | 11:25 |
| L8 | 11:20 | 11:23 | 11:31 | - | 11:38 | 11:45 | 11:51 | 11:55 |
| L8 | 11:50 | 11:53 | 12:01 | - | 12:08 | 12:15 | 12:21 | 12:25 |
| | | | | PM Service | | | | |
| L8 | 12:20 | 12:23 | 12:31 | - | 12:38 | 12:45 | 12:51 | 12:55 |
| L8 | 12:50 | 12:53 | 1:01 | - | 1:08 | 1:15 | 1:21 | 1:25 |
| L8 | 1:20 | 1:23 | 1:31 | - | 1:38 | 1:45 | 1:51 | 1:55 |
| L8 | 1:50 | 1:53 | 2:01 | - | 2:08 | 2:15 | 2:21 | 2:25 |
| L8 | 2:20 | 2:23 | 2:31 | - | 2:38 | 2:45 | 2:51 | 2:55 |
| L8 | 2:50 | 2:53 | 3:01 | - | 3:08 | 3:15 | 3:22 | 3:26 |
| L8 | 3:20 | 3:23 | 3:31 | - | 3:38 | 3:45 | 3:52 | 3:56 |
| L8 | 3:50 | 3:53 | 4:01 | - | 4:08 | 4:15 | 4:22 | 4:26 |
| L7 | - | - | - | 4:22 | 4:28 | 4:35 | 4:42 | 4:46 |
| L8 | 4:15 | 4:18 | 4:26 | - | 4:33 | 4:40 | 4:47 | 4:51 |
| L8 | 4:35 | 4:38 | 4:46 | - | 4:53 | 5:00 | 5:07 | 5:11 |
| L7 | - | - | - | 4:52 | 4:58 | 5:05 | 5:12 | 5:16 |
| L8 | 4:50 | 4:53 | 5:01 | - | 5:08 | 5:15 | 5:22 | 5:26 |
| L7 | - | - | - | 5:22 | 5:28 | 5:35 | 5:42 | 5:46 |
| L8 | 5:15 | 5:18 | 5:26 | - | 5:33 | 5:40 | 5:47 | 5:51 |
| L8 | 5:30 | 5:33 | 5:41 | - | 5:48 | 5:55 | 6:02 | 6:06 |
| L7 | - | - | - | 5:52 | 5:58 | 6:05 | 6:12 | 6:16 |
| L8 | 5:50 | 5:53 | 6:01 | - | 6:08 | 6:15 | 6:22 | 6:26 |
| L7 | - | - | - | 6:21 | 6:28 | 6:35 | 6:42 | 6:46 |
| L8 | 6:15 | 6:18 | 6:25 | - | 6:32 | 6:39 | 6:46 | 6:50 |
| L8 | 6:40 | 6:43 | 6:50 | - | 6:57 | 7:04 | 7:11 | 7:15 |
| L8 | 7:05 | 7:08 | 7:15 | - | 7:22 | 7:29 | 7:36 | 7:40 |
| L8 | 7:35 | 7:38 | 7:45 | - | 7:51 | 7:58 | 8:03 | 8:06 |
| L8 | 8:05 | 8:08 | 8:15 | - | 8:21 | 8:28 | 8:33 | 8:36 |
| L8 | 8:35 | 8:38 | 8:45 | - | 8:51 | 8:58 | 9:03 | 9:06 |
| L8 | 9:05 | 9:08 | 9:15 | - | 9:21 | 9:28 | 9:33 | 9:36 |
| L8 | 9:35 | 9:38 | 9:45 | - | 9:51 | 9:58 | 10:03 | 10:06 |
| L8 | 10:05 | 10:08 | 10:15 | - | 10:21 | 10:28 | 10:33 | 10:36 |
| L8 | 10:35 | 10:38 | 10:45 | - | 10:51 | 10:58 | 11:03 | 11:06 |

# L7,8

## Connecticut Ave.-Maryland Line

between
Aspen Hill (L8)
Wheaton Metro Station (L7)
Kensington
Chevy Chase Circle
and
Friendship Heights Station

Effective as of December 25, 1994

## Weekday Northbound

| Route Number | Friendship Heights (Metro) | Connecticut Ave. & Irving St. (Chevy Chase Circle) | Connecticut Ave. & Chevy Chase Lake Dr. | Connecticut & Knowles Aves. (Kensing-ton) | Wheaton Metro Station (Metro) | Connecticut Ave. & Randolph Rd. | Connecticut & Georgia Aves. | Grand pre & Bel Pre Rds. (Aspen Hill) |
|---|---|---|---|---|---|---|---|---|
| | | | | AM Service | | | | |
| L8 | 6:00 | 6:03 | 6:07 | 6:12 | - | 6:18 | 6:22 | 6:25 |
| L8 | 6:35 | 6:39 | 6:44 | 6:49 | - | 6:56 | 7:00 | 7:03 |
| L7 | 6:41 | 6:45 | 6:50 | 6:55 | 7:01 | - | - | - |
| L8 | 7:00 | 7:04 | 7:09 | 7:14 | - | 7:21 | 7:25 | 7:28 |
| L7 | 7:11 | 7:15 | 7:20 | 7:25 | 7:32 | - | - | - |
| L8 | 7:20 | 7:24 | 7:29 | 7:34 | - | 7:43 | 7:47 | 7:50 |
| L8 | 7:35 | 7:39 | 7:44 | 7:49 | - | 7:58 | 8:02 | 8:05 |
| L7 | 7:41 | 7:45 | 7:50 | 7:55 | 8:02 | - | - | - |
| L8 | 7:50 | 7:54 | 7:59 | 8:04 | - | 8:13 | 8:17 | 8:20 |
| L8 | 8:06 | 8:10 | 8:15 | 8:20 | - | 8:29 | 8:33 | 8:36 |
| L7 | 8:11 | 8:15 | 8:20 | 8:25 | 8:32 | - | - | - |
| L8 | 8:36 | 8:40 | 8:45 | 8:50 | - | 8:59 | 9:03 | 9:06 |
| L8 | 9:06 | 9:10 | 9:15 | 9:20 | - | 9:29 | 9:33 | 9:36 |
| L8 | 9:36 | 9:40 | 9:45 | 9:52 | - | 9:58 | 10:03 | 10:06 |
| L8 | 10:06 | 10:10 | 10:15 | 10:22 | - | 10:28 | 10:33 | 10:36 |
| L8 | 10:36 | 10:40 | 10:45 | 10:52 | - | 10:58 | 11:03 | 11:06 |
| L8 | 11:06 | 11:10 | 11:15 | 11:22 | - | 11:28 | 11:33 | 11:36 |
| L8 | 11:36 | 11:40 | 11:45 | 11:52 | - | 11:58 | 12:03 | 12:06 |
| | | | | PM Service | | | | |
| L8 | 12:06 | 12:10 | 12:15 | 12:22 | - | 12:28 | 12:33 | 12:36 |
| L8 | 12:36 | 12:40 | 12:45 | 12:52 | - | 12:58 | 1:03 | 1:06 |
| L8 | 1:06 | 1:10 | 1:15 | 1:22 | - | 1:28 | 1:33 | 1:36 |
| L8 | 1:36 | 1:40 | 1:45 | 1:52 | - | 1:58 | 2:03 | 2:06 |
| L8 | 2:06 | 2:10 | 2:15 | 2:22 | - | 2:28 | 2:33 | 2:36 |
| L8 | 2:36 | 2:40 | 2:45 | 2:52 | - | 2:58 | 3:03 | 3:06 |
| L8 | 3:05 | 3:10 | 3:17 | 3:24 | - | 3:31 | 3:36 | 3:39 |
| L8 | 3:30 | 3:35 | 3:42 | 3:49 | - | 3:56 | 4:01 | 4:04 |
| L8 | 3:50 | 3:55 | 4:02 | 4:09 | - | 4:16 | 4:21 | 4:24 |
| L8 | 4:10 | 4:15 | 4:22 | 4:29 | - | 4:36 | 4:41 | 4:44 |
| L7 | 4:20 | 4:27 | 4:34 | 4:42 | 4:48 | - | - | - |
| L8 | 4:30 | 4:37 | 4:44 | 4:52 | - | 5:01 | 5:07 | 5:10 |
| L8 | 4:45 | 4:52 | 4:59 | 5:07 | - | 5:16 | 5:22 | 5:25 |
| L7 | 4:50 | 4:57 | 5:04 | 5:12 | 5:18 | - | - | - |
| L8 | 5:00 | 5:07 | 5:14 | 5:22 | - | 5:31 | 5:37 | 5:40 |
| L8 | 5:15 | 5:20 | 5:25 | 5:33 | - | 5:41 | 5:47 | 5:50 |
| L7 | 5:20 | 5:25 | 5:30 | 5:38 | 5:45 | - | - | - |
| L8 | 5:30 | 5:35 | 5:40 | 5:48 | - | 5:56 | 6:02 | 6:05 |
| L8 | 5:45 | 5:50 | 5:55 | 6:03 | - | 6:11 | 6:17 | 6:20 |
| L7 | 5:50 | 5:55 | 6:00 | 6:08 | 6:15 | - | - | - |
| L8 | 6:00 | 6:05 | 6:10 | 6:18 | - | 6:25 | 6:31 | 6:34 |
| L8 | 6:15 | 6:20 | 6:25 | 6:33 | - | 6:40 | 6:46 | 6:49 |
| L7 | 6:20 | 6:25 | 6:30 | 6:38 | 6:45 | - | - | - |
| L8 | 6:35 | 6:40 | 6:45 | 6:53 | - | 7:00 | 7:06 | 7:09 |
| L7 | 6:50 | 6:55 | 7:00 | 7:08 | 7:15 | - | - | - |
| L8 | 7:00 | 7:04 | 7:09 | 7:14 | - | 7:21 | 7:26 | 7:29 |
| L8 | 7:30 | 7:34 | 7:39 | 7:44 | - | 7:51 | 7:56 | 7:59 |
| L8 | 8:00 | 8:04 | 8:09 | 8:14 | - | 8:21 | 8:26 | 8:29 |
| L8 | 8:30 | 8:34 | 8:39 | 8:44 | - | 8:51 | 8:56 | 8:59 |
| L8 | 9:00 | 9:04 | 9:09 | 9:14 | - | 9:21 | 9:26 | 9:29 |
| L8 | 9:30 | 9:34 | 9:39 | 9:44 | - | 9:51 | 9:56 | 9:59 |
| L8 | 10:00 | 10:04 | 10:09 | 10:14 | - | 10:21 | 10:26 | 10:29 |
| L8 | 10:30 | 10:33 | 10:37 | 10:43 | - | 10:49 | 10:53 | 10:56 |
| L8 | 11:00 | 11:03 | 11:07 | 11:13 | - | 11:19 | 11:23 | 11:26 |

**Washington Metropolitan Area Transit Authority**

*A District of Columbia, Maryland and Virginia Transit Partnership*

# L7,8

## Connecticut Ave.-Maryland Line

between
Aspen Hill (L8)
Wheaton Metro
Station (L7)
Kensington
Chevy Chase Circle
and
Friendship Heights
Station

Effective as of
December 25, 1994

## Saturday Southbound

| Route Number | Grand pre & Bel Pre Rds. (Aspen Hill) | Connecticut & Georgia Aves. | Connecticut Ave. & Randolph Rd. | Connecticut & Knowles Aves. (Kensing-ton) | Connecticut Ave. & Chevy Chase Lake Dr. | Connecticut Ave. & Irving St. (Chevy Chase Circle) | Friendship Heights |
|---|---|---|---|---|---|---|---|
| | | | AM Service | | | | |
| L8 | 6:10 | 6:13 | 6:19 | 6:26 | 6:31 | 6:36 | 6:39 |
| L8 | 6:40 | 6:43 | 6:49 | 6:56 | 7:01 | 7:07 | 7:11 |
| L8 | 7:10 | 7:13 | 7:19 | 7:26 | 7:31 | 7:37 | 7:41 |
| L8 | 7:40 | 7:43 | 7:49 | 7:56 | 8:01 | 8:07 | 8:11 |
| L8 | 8:10 | 8:13 | 8:19 | 8:26 | 8:31 | 8:37 | 8:41 |
| L8 | 8:40 | 8:43 | 8:49 | 8:56 | 9:01 | 9:07 | 9:11 |
| L8 | 9:10 | 9:13 | 9:19 | 9:26 | 9:31 | 9:37 | 9:41 |
| L8 | 9:40 | 9:43 | 9:49 | 9:56 | 10:01 | 10:07 | 10:11 |
| L8 | 10:10 | 10:13 | 10:19 | 10:26 | 10:31 | 10:37 | 10:41 |
| L8 | 10:40 | 10:43 | 10:49 | 10:56 | 11:01 | 11:07 | 11:11 |
| L8 | 11:10 | 11:13 | 11:19 | 11:26 | 11:31 | 11:37 | 11:41 |
| L8 | 11:40 | 11:43 | 11:49 | 11:56 | 12:01 | 12:07 | 12:11 |
| | | | PM Service | | | | |
| L8 | 12:10 | 12:13 | 12:19 | 12:26 | 12:31 | 12:37 | 12:41 |
| L8 | 12:40 | 12:43 | 12:49 | 12:56 | 1:01 | 1:07 | 1:11 |
| L8 | 1:10 | 1:13 | 1:19 | 1:26 | 1:31 | 1:37 | 1:41 |
| L8 | 1:40 | 1:43 | 1:49 | 1:56 | 2:01 | 2:07 | 2:11 |
| L8 | 2:10 | 2:13 | 2:19 | 2:26 | 2:31 | 2:37 | 2:41 |
| L8 | 2:40 | 2:43 | 2:49 | 2:56 | 3:01 | 3:07 | 3:11 |
| L8 | 3:10 | 3:13 | 3:19 | 3:26 | 3:31 | 3:37 | 3:41 |
| L8 | 3:40 | 3:43 | 3:49 | 3:56 | 4:01 | 4:07 | 4:11 |
| L8 | 4:10 | 4:13 | 4:19 | 4:26 | 4:31 | 4:37 | 4:41 |
| L8 | 4:40 | 4:43 | 4:49 | 4:56 | 5:01 | 5:07 | 5:11 |
| L8 | 5:10 | 5:13 | 5:19 | 5:26 | 5:31 | 5:37 | 5:41 |
| L8 | 5:40 | 5:43 | 5:49 | 5:56 | 6:01 | 6:07 | 6:11 |
| L8 | 6:10 | 6:13 | 6:19 | 6:26 | 6:31 | 6:37 | 6:41 |
| L8 | 6:40 | 6:43 | 6:49 | 6:56 | 7:01 | 7:07 | 7:11 |
| L8 | 7:10 | 7:13 | 7:19 | 7:26 | 7:31 | 7:36 | 7:40 |
| L8 | 7:40 | 7:43 | 7:49 | 7:55 | 8:00 | 8:05 | 8:08 |
| L8 | 8:10 | 8:13 | 8:19 | 8:25 | 8:30 | 8:35 | 8:38 |
| L8 | 8:40 | 8:43 | 8:49 | 8:55 | 9:00 | 9:05 | 9:08 |
| L8 | 9:10 | 9:13 | 9:19 | 9:25 | 9:30 | 9:35 | 9:38 |
| L8 | 9:40 | 9:43 | 9:49 | 9:55 | 10:00 | 10:05 | 10:08 |
| L8 | 10:10 | 10:13 | 10:19 | 10:25 | 10:30 | 10:35 | 10:38 |

**Washington Metropolitan Area Transit Authority**

*A District of Columbia, Maryland and Virginia Transit Partnership*

# Saturday Northbound

| Route Number | Friendship Heights (M metro) | Connecticut Ave. & Irving St. (Chevy Chase Circle) | Connecticut Ave. & Chevy Chase Lake Dr. | Connecticut & Knowles Aves. (Kensing-ton) | Connecticut Ave. & Randolph Rd. | Connecticut & Georgia Aves. | Grand pre & Bel Pre Rds. (Aspen Hill) |
|---|---|---|---|---|---|---|---|
| | | | AM Service | | | | |
| L8 | 6:05 | 6:08 | 6:13 | 6:18 | 6:24 | 6:28 | 6:31 |
| L8 | 6:35 | 6:39 | 6:44 | 6:49 | 6:55 | 6:59 | 7:02 |
| L8 | 7:05 | 7:09 | 7:14 | 7:19 | 7:25 | 7:29 | 7:32 |
| L8 | 7:35 | 7:39 | 7:44 | 7:49 | 7:55 | 7:59 | 8:02 |
| L8 | 8:05 | 8:09 | 8:14 | 8:19 | 8:25 | 8:29 | 8:32 |
| L8 | 8:35 | 8:39 | 8:44 | 8:49 | 8:55 | 8:59 | 9:02 |
| L8 | 9:05 | 9:09 | 9:14 | 9:19 | 9:25 | 9:29 | 9:32 |
| L8 | 9:35 | 9:39 | 9:44 | 9:49 | 9:55 | 10:00 | 10:03 |
| L8 | 10:05 | 10:09 | 10:14 | 10:20 | 10:26 | 10:31 | 10:34 |
| L8 | 10:35 | 10:39 | 10:44 | 10:50 | 10:56 | 11:01 | 11:04 |
| L8 | 11:05 | 11:09 | 11:14 | 11:20 | 11:26 | 11:31 | 11:34 |
| L8 | 11:35 | 11:39 | 11:44 | 11:50 | 11:56 | 12:01 | 12:04 |
| | | | PM Service | | | | |
| L8 | 12:05 | 12:09 | 12:14 | 12:20 | 12:26 | 12:31 | 12:34 |
| L8 | 12:35 | 12:39 | 12:44 | 12:50 | 12:56 | 1:01 | 1:04 |
| L8 | 1:05 | 1:09 | 1:14 | 1:20 | 1:26 | 1:31 | 1:34 |
| L8 | 1:35 | 1:39 | 1:44 | 1:50 | 1:56 | 2:01 | 2:04 |
| L8 | 2:05 | 2:09 | 2:14 | 2:20 | 2:26 | 2:31 | 2:34 |
| L8 | 2:35 | 2:39 | 2:44 | 2:50 | 2:56 | 3:01 | 3:04 |
| L8 | 3:05 | 3:09 | 3:14 | 3:20 | 3:26 | 3:31 | 3:34 |
| L8 | 3:35 | 3:39 | 3:44 | 3:50 | 3:56 | 4:01 | 4:04 |
| L8 | 4:05 | 4:09 | 4:14 | 4:20 | 4:26 | 4:31 | 4:34 |
| L8 | 4:35 | 4:39 | 4:44 | 4:50 | 4:56 | 5:01 | 5:04 |
| L8 | 5:05 | 5:09 | 5:14 | 5:20 | 5:26 | 5:31 | 5:34 |
| L8 | 5:35 | 5:39 | 5:44 | 5:50 | 5:56 | 6:01 | 6:04 |
| L8 | 6:05 | 6:09 | 6:14 | 6:20 | 6:26 | 6:31 | 6:34 |
| L8 | 6:35 | 6:39 | 6:44 | 6:50 | 6:56 | 7:01 | 7:04 |
| L8 | 7:05 | 7:09 | 7:14 | 7:20 | 7:26 | 7:31 | 7:34 |
| L8 | 7:35 | 7:39 | 7:44 | 7:50 | 7:56 | 8:01 | 8:04 |
| L8 | 8:05 | 8:09 | 8:14 | 8:20 | 8:26 | 8:31 | 8:34 |
| L8 | 8:35 | 8:39 | 8:44 | 8:50 | 8:56 | 9:01 | 9:04 |
| L8 | 9:05 | 9:09 | 9:14 | 9:20 | 9:26 | 9:31 | 9:34 |
| L8 | 9:35 | 9:39 | 9:44 | 9:50 | 9:56 | 10:01 | 10:04 |
| L8 | 10:05 | 10:09 | 10:14 | 10:20 | 10:26 | 10:31 | 10:34 |
| L8 | 10:35 | 10:38 | 10:43 | 10:49 | 10:55 | 10:59 | 11:02 |
| L8 | 11:05 | 11:08 | 11:13 | 11:19 | 11:25 | 11:29 | 11:32 |

## L7,8

**Connecticut Ave.-Maryland Line**

between
Aspen Hill (L8)
Wheaton Metro
Station (L7)
Kensington
Chevy Chase Circle
and
Friendship Heights
Station

Effective as of
December 25, 1994

**Washington Metropolitan Area Transit Authority**

*A District of Columbia, Maryland and Virginia Transit Partnership*

# L7,8

## Connecticut Ave.-Maryland Line

between
Aspen Hill (L8)
Wheaton Metro
Station (L7)
Kensington
Chevy Chase Circle
and
Friendship Heights
Station

Effective as of
December 25, 1994

## Sunday Southbound

| Route Number | Grand pre & Bel Pre Rds. (Aspen Hill) | Connecticut & Georgia Aves. | Connecticut Ave. & Randolph Rd. | Connecticut & Knowles Aves. (Kensing-ton) | Connecticut Ave. & Chevy Chase Lake Dr. | Connecticut Ave. & Irving St. (Chevy Chase Circle) | Friendship Heights M metro |
|---|---|---|---|---|---|---|---|
| | | | AM Service | | | | |
| L8 | 6:10 | 6:13 | 6:19 | 6:25 | 6:30 | 6:35 | 6:38 |
| L8 | 6:40 | 6:43 | 6:49 | 6:55 | 7:00 | 7:05 | 7:09 |
| L8 | 7:10 | 7:13 | 7:19 | 7:25 | 7:30 | 7:35 | 7:39 |
| L8 | 7:40 | 7:43 | 7:49 | 7:55 | 8:00 | 8:05 | 8:09 |
| L8 | 8:10 | 8:13 | 8:19 | 8:25 | 8:30 | 8:35 | 8:39 |
| L8 | 8:40 | 8:43 | 8:49 | 8:55 | 9:00 | 9:05 | 9:09 |
| L8 | 9:10 | 9:13 | 9:19 | 9:25 | 9:30 | 9:35 | 9:39 |
| L8 | 9:40 | 9:43 | 9:49 | 9:55 | 10:00 | 10:05 | 10:09 |
| L8 | 10:10 | 10:13 | 10:19 | 10:25 | 10:30 | 10:35 | 10:39 |
| L8 | 10:40 | 10:43 | 10:49 | 10:55 | 11:00 | 11:05 | 11:09 |
| L8 | 11:10 | 11:13 | 11:19 | 11:25 | 11:30 | 11:35 | 11:39 |
| L8 | 11:40 | 11:43 | 11:49 | 11:55 | 12:00 | 12:05 | 12:09 |
| | | | PM Service | | | | |
| L8 | 12:10 | 12:13 | 12:19 | 12:25 | 12:30 | 12:35 | 12:39 |
| L8 | 12:40 | 12:43 | 12:49 | 12:55 | 1:00 | 1:05 | 1:09 |
| L8 | 1:10 | 1:13 | 1:19 | 1:25 | 1:30 | 1:35 | 1:39 |
| L8 | 1:40 | 1:43 | 1:49 | 1:55 | 2:00 | 2:05 | 2:09 |
| L8 | 2:10 | 2:13 | 2:19 | 2:25 | 2:30 | 2:35 | 2:39 |
| L8 | 2:40 | 2:43 | 2:49 | 2:55 | 3:00 | 3:05 | 3:09 |
| L8 | 3:10 | 3:13 | 3:19 | 3:25 | 3:30 | 3:35 | 3:39 |
| L8 | 3:40 | 3:43 | 3:49 | 3:55 | 4:00 | 4:05 | 4:09 |
| L8 | 4:10 | 4:13 | 4:19 | 4:25 | 4:30 | 4:35 | 4:39 |
| L8 | 4:40 | 4:43 | 4:49 | 4:55 | 5:00 | 5:05 | 5:09 |
| L8 | 5:10 | 5:13 | 5:19 | 5:25 | 5:30 | 5:35 | 5:39 |
| L8 | 5:40 | 5:43 | 5:49 | 5:55 | 6:00 | 6:05 | 6:09 |
| L8 | 6:10 | 6:13 | 6:19 | 6:25 | 6:30 | 6:35 | 6:39 |
| L8 | 6:40 | 6:43 | 6:49 | 6:55 | 7:00 | 7:05 | 7:09 |
| L8 | 7:10 | 7:13 | 7:19 | 7:25 | 7:30 | 7:35 | 7:39 |
| L8 | 7:40 | 7:43 | 7:49 | 7:55 | 8:00 | 8:05 | 8:08 |
| L8 | 8:10 | 8:13 | 8:19 | 8:25 | 8:30 | 8:35 | 8:38 |
| L8 | 8:40 | 8:43 | 8:49 | 8:55 | 9:00 | 9:05 | 9:08 |

**Washington Metropolitan Area Transit Authority**

*A District of Columbia, Maryland and Virginia Transit Partnership*

# L7,8

## Connecticut Ave.-Maryland Line

between
Aspen Hill (L8)
Wheaton Metro
Station (L7)
Kensington
Chevy Chase Circle
and
Friendship Heights
Station

Effective as of
December 25, 1994

## Sunday Northbound

| Route Number | Friendship Heights | Connecticut Ave. & Irving St. (Chevy Chase Circle) | Connecticut Ave. & Chevy Chase Lake Dr. | Connecticut & Knowles Aves. (Kensing-ton) | Connecticut Ave. & Randolph Rd. | Connecticut & Georgia Aves. | Grand pre & Bel Pre Rds. (Aspen Hill) |
|---|---|---|---|---|---|---|---|
| | | | AM Service | | | | |
| L8 | 6:05 | 6:08 | 6:13 | 6:18 | 6:24 | 6:28 | 6:31 |
| L8 | 6:35 | 6:39 | 6:44 | 6:49 | 6:55 | 6:59 | 7:02 |
| L8 | 7:05 | 7:09 | 7:14 | 7:19 | 7:25 | 7:29 | 7:32 |
| L8 | 7:35 | 7:39 | 7:44 | 7:49 | 7:55 | 7:59 | 8:02 |
| L8 | 8:05 | 8:09 | 8:14 | 8:19 | 8:25 | 8:29 | 8:32 |
| L8 | 8:35 | 8:39 | 8:44 | 8:49 | 8:55 | 8:59 | 9:02 |
| L8 | 9:05 | 9:09 | 9:14 | 9:19 | 9:25 | 9:29 | 9:32 |
| L8 | 9:35 | 9:39 | 9:44 | 9:49 | 9:55 | 10:00 | 10:03 |
| L8 | 10:05 | 10:09 | 10:14 | 10:20 | 10:26 | 10:31 | 10:34 |
| L8 | 10:35 | 10:39 | 10:44 | 10:50 | 10:56 | 11:01 | 11:04 |
| L8 | 11:05 | 11:09 | 11:14 | 11:20 | 11:26 | 11:31 | 11:34 |
| L8 | 11:35 | 11:39 | 11:44 | 11:50 | 11:56 | 12:01 | 12:04 |
| | | | PM Service | | | | |
| L8 | 12:05 | 12:09 | 12:14 | 12:20 | 12:26 | 12:31 | 12:34 |
| L8 | 12:35 | 12:39 | 12:44 | 12:50 | 2:56 | 1:01 | 1:04 |
| L8 | 1:05 | 1:09 | 1:14 | 1:20 | 1:26 | 1:31 | 1:34 |
| L8 | 1:35 | 1:39 | 1:44 | 1:50 | 1:56 | 2:01 | 2:04 |
| L8 | 2:05 | 2:09 | 2:14 | 2:20 | 2:26 | 2:31 | 2:34 |
| L8 | 2:35 | 2:39 | 2:44 | 2:50 | 2:56 | 3:01 | 3:04 |
| L8 | 3:05 | 3:09 | 3:14 | 3:20 | 3:26 | 3:31 | 3:34 |
| L8 | 3:35 | 3:39 | 3:44 | 3:50 | 3:56 | 4:01 | 4:04 |
| L8 | 4:05 | 4:09 | 4:14 | 4:20 | 4:26 | 4:31 | 4:34 |
| L8 | 4:35 | 4:39 | 4:44 | 4:50 | 4:56 | 5:01 | 5:04 |
| L8 | 5:05 | 5:09 | 5:14 | 5:20 | 5:26 | 5:31 | 5:34 |
| L8 | 5:35 | 5:39 | 5:44 | 5:50 | 5:56 | 6:01 | 6:04 |
| L8 | 6:05 | 6:09 | 6:14 | 6:20 | 6:26 | 6:31 | 6:34 |
| L8 | 6:35 | 6:39 | 6:44 | 6:50 | 6:56 | 7:01 | 7:04 |
| L8 | 7:05 | 7:09 | 7:14 | 7:20 | 7:26 | 7:31 | 7:34 |
| L8 | 7:35 | 7:39 | 7:44 | 7:50 | 7:56 | 8:01 | 8:04 |
| L8 | 8:05 | 8:09 | 8:14 | 8:20 | 8:26 | 8:31 | 8:34 |

**Washington Metropolitan Area Transit Authority**

*A District of Columbia, Maryland and Virginia Transit Partnership*

DURING SNOWSTORMS
**CALL 202/637-7000**
FOR METROBUS ROUTE INFORMATION

# L7,8

## Connecticut Ave.-Maryland Line

between
Aspen Hill (L8)
Wheaton Metro
Station (L7)
Kensington
Chevy Chase Circle
and
Friendship Heights
Station

Effective as of
December 25, 1994

**Legend**

M — Metrorail Station
★ — Terminal Stands

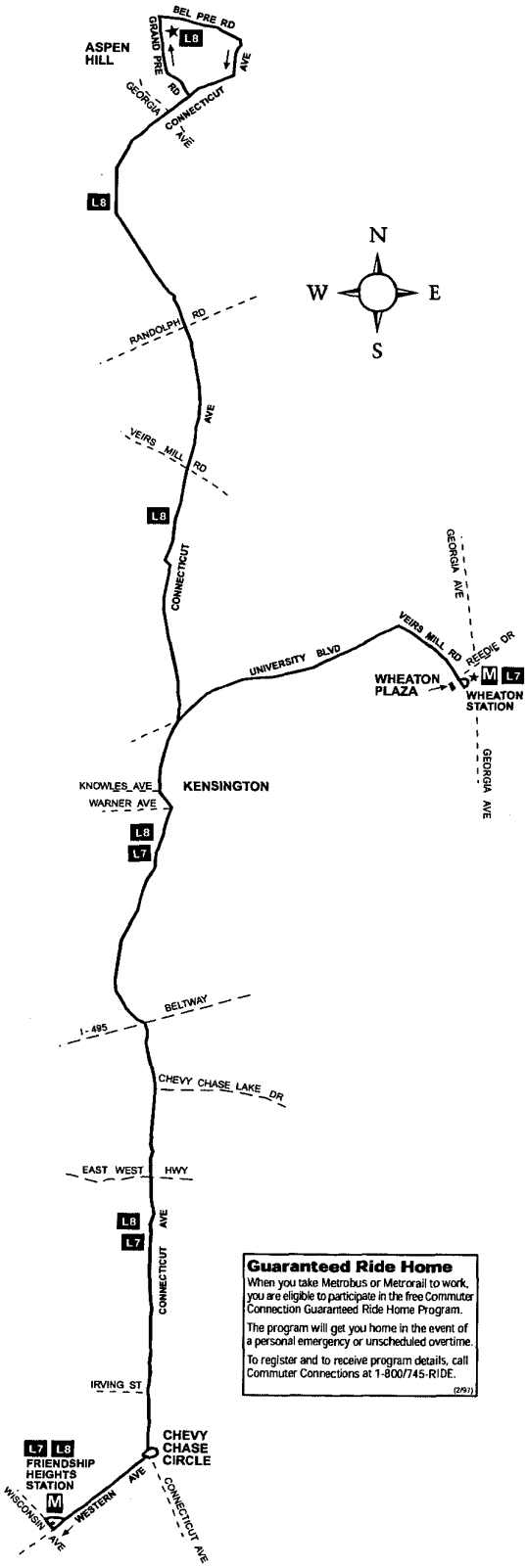


**Guaranteed Ride Home**

When you take Metrobus or Metrorail to work, you are eligible to participate in the free Commuter Connection Guaranteed Ride Home Program.

The program will get you home in the event of a personal emergency or unscheduled overtime.

To register and to receive program details, call Commuter Connections at 1-800/745-RIDE.

(2/97)

**Washington Metropolitan Area Transit Authority**

*A District of Columbia, Maryland and Virginia Transit Partnership*

# ROUTE 1 SUNDAY

## FRIENDSHIP HEIGHTS STATION

| Station | East-West Hwy & Washington Av | East-West Hwy and Grubb Rd | East-West Hwy & Meadowbrook Rd | Connecticut Ave and Leland St | Chevy Chase Circle | Friendship Heights Station |
|---|---|---|---|---|---|---|
| 0 | 5:44 | 5:45 | 5:48 | 5:50 | 5:52 | 5:55 |
| 0 | 6:15 | 6:17 | 6:20 | 6:22 | 6:25 | 6:29 |
| 0 | 6:45 | 6:47 | 6:50 | 6:52 | 6:55 | 6:59 |
| 0 | 7:15 | 7:17 | 7:20 | 7:23 | 7:26 | 7:30 |
| 0 | 7:45 | 7:47 | 7:50 | 7:53 | 7:56 | 8:00 |
| 0 | 8:15 | 8:17 | 8:20 | 8:23 | 8:26 | 8:30 |
| 0 | 8:45 | 8:47 | 8:50 | 8:53 | 8:56 | 9:00 |
| 0 | 9:15 | 9:17 | 9:20 | 9:23 | 9:26 | 9:30 |
| 0 | 9:45 | 9:47 | 9:50 | 9:53 | 9:56 | 10:00 |
| 0 | 10:15 | 10:17 | 10:20 | 10:23 | 10:26 | 10:30 |
| 0 | 10:45 | 10:47 | 10:50 | 10:53 | 10:56 | 11:00 |
| 0 | 11:15 | 11:17 | 11:20 | 11:23 | 11:26 | 11:30 |
| 0 | 11:45 | 11:47 | 11:50 | 11:53 | 11:56 | 12:00 |
| 0 | 12:15 | 12:17 | 12:20 | 12:23 | 12:26 | 12:30 |
| 0 | 12:45 | 12:47 | 12:50 | 12:53 | 12:56 | 1:00 |
| 0 | 1:15 | 1:18 | 1:21 | 1:24 | 1:27 | 1:31 |
| 0 | 1:45 | 1:48 | 1:51 | 1:54 | 1:57 | 2:01 |
| 0 | 2:15 | 2:18 | 2:21 | 2:24 | 2:27 | 2:31 |
| 0 | 2:45 | 2:48 | 2:51 | 2:54 | 2:57 | 3:01 |
| 0 | 3:15 | 3:18 | 3:21 | 3:24 | 3:27 | 3:31 |
| 0 | 3:45 | 3:48 | 3:51 | 3:54 | 3:57 | 4:01 |
| 0 | 4:15 | 4:17 | 4:20 | 4:23 | 4:26 | 4:30 |
| 0 | 4:45 | 4:47 | 4:50 | 4:53 | 4:56 | 5:00 |
| 0 | 5:15 | 5:17 | 5:20 | 5:23 | 5:26 | 5:30 |
| 0 | 5:45 | 5:47 | 5:50 | 5:53 | 5:56 | 6:00 |
| 0 | 6:15 | 6:17 | 6:20 | 6:23 | 6:26 | 6:30 |
| 0 | 6:45 | 6:47 | 6:50 | 6:53 | 6:56 | 7:00 |
| 0 | 7:15 | 7:17 | 7:20 | 7:23 | 7:26 | 7:30 |

## TO SILVER SPRING STATION

| Friendship Heights Station | Chevy Chase Circle | Connecticut Ave and Leland St | East-West Hwy & Meadowbrook Rd | East-West Hwy and Grubb Rd | East-West Hwy & Washington Ave | Silver Spring Station |
|---|---|---|---|---|---|---|
| 6:45 | 6:48 | 6:51 | 6:54 | 6:57 | 6:58 | 7:04 |
| 7:15 | 7:18 | 7:21 | 7:24 | 7:27 | 7:28 | 7:34 |
| 7:45 | 7:48 | 7:51 | 7:54 | 7:57 | 7:58 | 8:04 |
| 8:15 | 8:18 | 8:21 | 8:24 | 8:27 | 8:29 | 8:35 |
| 8:45 | 8:48 | 8:51 | 8:54 | 8:57 | 8:59 | 9:05 |
| 9:15 | 9:18 | 9:21 | 9:24 | 9:27 | 9:29 | 9:35 |
| 9:45 | 9:48 | 9:51 | 9:54 | 9:57 | 9:59 | 10:05 |
| 10:15 | 10:18 | 10:21 | 10:24 | 10:27 | 10:29 | 10:35 |
| 10:45 | 10:48 | 10:51 | 10:54 | 10:57 | 10:59 | 11:05 |
| 11:15 | 11:18 | 11:21 | 11:24 | 11:27 | 11:29 | 11:35 |
| 11:45 | 11:48 | 11:51 | 11:54 | 11:57 | 11:59 | 12:05 |
| 12:15 | 12:18 | 12:22 | 12:25 | 12:28 | 12:30 | 12:37 |
| 12:45 | 12:48 | 12:52 | 12:55 | 12:58 | 1:00 | 1:07 |
| 1:15 | 1:18 | 1:22 | 1:25 | 1:28 | 1:30 | 1:37 |
| 1:45 | 1:48 | 1:52 | 1:55 | 1:58 | 2:00 | 2:07 |
| 2:15 | 2:18 | 2:22 | 2:25 | 2:28 | 2:30 | 2:37 |
| 2:45 | 2:48 | 2:52 | 2:55 | 2:58 | 3:00 | 3:07 |
| 3:15 | 3:18 | 3:22 | 3:25 | 3:28 | 3:30 | 3:37 |
| 3:45 | 3:48 | 3:52 | 3:55 | 3:58 | 4:00 | 4:07 |
| 4:15 | 4:18 | 4:21 | 4:24 | 4:27 | 4:29 | 4:36 |
| 4:45 | 4:48 | 4:51 | 4:54 | 4:57 | 4:59 | 5:06 |
| 5:15 | 5:18 | 5:21 | 5:24 | 5:27 | 5:29 | 5:36 |
| 5:45 | 5:48 | 5:51 | 5:54 | 5:57 | 5:59 | 6:06 |
| 6:15 | 6:18 | 6:21 | 6:24 | 6:27 | 6:29 | 6:36 |
| 6:45 | 6:48 | 6:51 | 6:54 | 6:57 | 6:59 | 7:06 |
| 7:15 | 7:18 | 7:21 | 7:24 | 7:27 | 7:29 | 7:36 |

**All Sunday service bypasses Beach Drive and Leland Street via Connecticut Ave and East West Hwy**

**All Sunday service operates with lift-equipped buses**

## Routes 1-11

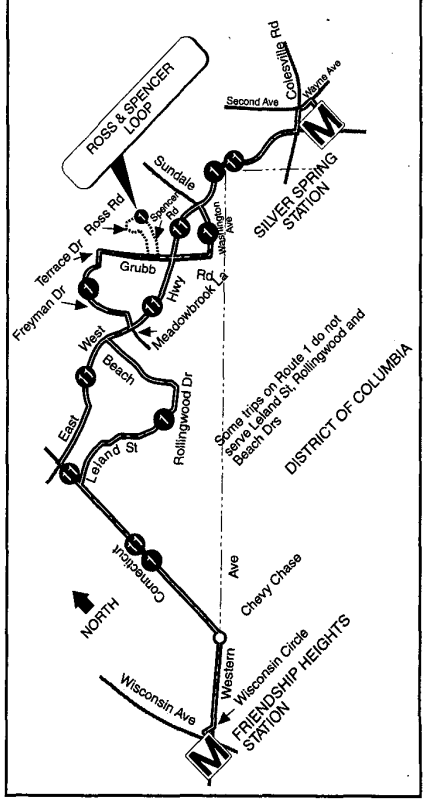


# RIDE ON

*MONTGOMERY COUNTY TRANSIT*

*January 5, 2003*

# 1
# 11

**FRIENDSHIP HEIGHTS STATION**
**CHEVY CHASE CIRCLE**
**ROLLINGWOOD(1)**
**MEADOWBROOK (1)**
**ROSS ROAD (1)**
**ROCK CREEK FOREST (1)**
**SILVER SPRING STATION**


Montgomery County
Department of Public Works and Transportation
Division of Transit Services
101 Monroe Street-11th Floor
Rockville, MD 20850

240-777-7433 - 240-777-5869 (TTY)
240-777-5871(Rotary)
http://www.rideonbus.com



Printed on recycled paper with soy-based ink

# 1-11 FRIENDSHIP HEIGHTS STATION-CONNECTICUT AVE-EAST WEST HIGHWAY-SILVER SPRING STATION

## MONDAY-FRIDAY

### TO FRIENDSHIP HEIGHTS STATION

| | Silver Spring Station | East West Hwy & Washington Ave | East West Hwy and Grubb Rd | East West Hwy & Meadowbrook La | Connecticut Ave and Leland Street | Chevy Chase Circle | Friendship Heights Station |
|---|---|---|---|---|---|---|---|
| 1 ♿ | 5:07 x | 5:12 | 5:14 | 5:17 | 5:20 | 5:23 | 5:26 |
| 1 | 5:37 x | 5:42 | 5:44 | 5:47 | 5:50 | 5:53 | 5:56 |
| 11 ♿ | 5:54 | 5:59 | #6:00 | #6:01 | #6:04 | #6:07 | #6:11 |
| 1 ♿ | #6:09 x | #6:14 | #6:17 | #6:20 | #6:23 | #6:26 | #6:30 |
| 11 ♿ | #6:19 | #6:24 | #6:25 | #6:26 | #6:29 | #6:32 | #6:36 |
| 11 ♿ | #6:29 | #6:34 | #6:35 | #6:37 | #6:40 | #6:44 | #6:48 |
| 1 | #6:37 x | #6:42 | #6:45 | #6:49 | #6:52 | #6:56 | #7:00 |
| 11 ♿ | #6:45 | #6:50 | #6:51 | #6:53 | #6:56 | #7:00 | #7:04 |
| 11 ♿ | #6:52 | #6:57 | #6:58 | #7:00 | #7:06 | #7:10 | #7:14 |
| 11 ♿ | #6:59 | #7:04 | #7:05 | #7:07 | #7:13 | #7:17 | #7:21 |
| 1 | #7:06 | #7:11 | #7:14 | #7:18 | #7:24 | #7:28 | #7:32 |
| 11 ♿ | #7:13 | #7:18 | #7:19 | #7:21 | #7:27 | #7:31 | #7:36 |
| 11 | #7:20 | #7:25 | #7:26 | #7:28 | #7:34 | #7:39 | #7:44 |
| 11 | #7:27 | #7:33 | #7:34 | #7:36 | #7:43 | #7:48 | #7:53 |
| 1 ♿ | #7:34 | #7:41 | #7:44 | #7:48 | #7:55 | #8:00 | #8:05 |
| 11 ♿ | #7:41 | #7:48 | #7:49 | #7:51 | #7:58 | #8:03 | #8:08 |
| 11 ♿ | #7:48 | #7:55 | #7:56 | #7:58 | #8:05 | #8:10 | #8:15 |
| 11 | #7:55 | #8:02 | #8:03 | #8:05 | #8:12 | #8:17 | #8:22 |
| 1 ♿ | #8:03 | #8:10 | #8:13 | #8:17 | #8:24 | #8:29 | #8:34 |
| 11 ♿ | #8:11 | #8:18 | #8:19 | #8:21 | #8:28 | #8:33 | #8:38 |
| 11 ♿ | #8:19 | #8:26 | #8:27 | #8:29 | #8:36 | #8:41 | #8:46 |
| 1 | #8:29 | #8:36 | #8:39 | #8:42 | #8:49 | #8:54 | #8:59 |
| 11 ♿ | #8:39 | #8:45 | #8:46 | #8:48 | #8:55 | #9:00 | #9:05 |
| 1 ♿ | #8:49 | #8:55 | #8:58 | #9:01 | #9:07 | #9:11 | #9:16 |
| 11 ♿ | #8:59 | #9:05 | #9:06 | #9:08 | #9:13 | #9:17 | #9:22 |
| 11 ♿ | #9:09 | #9:14 | #9:15 | #9:17 | #9:22 | #9:26 | 9:31 |
| 1 ♿ | #9:21 | #9:26 | #9:29 | 9:32 | 9:38 | 9:42 | 9:47 |
| 11 | 9:33 | 9:38 | 9:39 | 9:41 | 9:46 | 9:50 | 9:55 |
| 1 ♿ | 9:45 | 9:50 | 9:53 | 9:56 | 10:02 | 10:06 | 10:11 |
| 1 ♿ | 9:57 | 10:02 | 10:05 | 10:08 | 10:14 | 10:18 | 10:23 |
| 1 ♿ | 10:12 | 10:17 | 10:20 | 10:23 | 10:29 | 10:33 | 10:38 |
| 1 | 10:32 | 10:37 | 10:40 | 10:43 | 10:49 | 10:53 | 10:58 |
| 1 ♿ | 10:52 | 10:57 | 11:00 | 11:03 | 11:09 | 11:13 | 11:18 |
| 1 ♿ | 11:12 | 11:17 | 11:20 | 11:23 | 11:29 | 11:33 | 11:38 |
| 1 ♿ | 11:32 | 11:37 | 11:40 | 11:43 | 11:49 | 11:53 | 11:58 |
| 1 ♿ | 11:57 | 12:02 | 12:05 | 12:08 | 12:14 | 12:18 | 12:23 |
| 1 ♿ | 12:22 | 12:27 | 12:30 | 12:33 | 12:39 | 12:43 | 12:48 |
| 1 ♿ | 12:51 | 12:56 | 12:59 | 1:02 | 1:08 | 1:12 | 1:17 |
| 1 ♿ | 1:21 | 1:26 | 1:29 | 1:32 | 1:38 | 1:42 | 1:47 |
| 1 ♿ | 1:51 | 1:56 | 1:59 | 2:02 | 2:08 | 2:12 | 2:17 |
| 1 ♿ | 2:21 | 2:26 | 2:29 | 2:32 | 2:38 | 2:42 | 2:47 |
| 1 ♿ | 2:51 | 2:56 | 2:59 | #3:02 | #3:09 | #3:14 | #3:20 |
| 1 ♿ | #3:21 x | #3:27 | #3:30 | #3:33 | #3:38 | #3:43 | #3:49 |
| 1 ♿ | #3:51 x | #3:57 | #4:00 | #4:04 | #4:09 | #4:14 | #4:20 |
| 1 ♿ | #4:21 x | #4:27 | #4:30 | #4:33 | #4:38 | #4:43 | #4:49 |
| 1 ♿ | #4:51 x | #4:58 | #5:01 | #5:07 | #5:13 | #5:18 | #5:25 |
| 1 ♿ | #5:21 x | #5:28 | #5:31 | #5:37 | #5:43 | #5:48 | #5:55 |
| 1 ♿ | #5:51 x | #5:58 | #6:01 | #6:07 | #6:13 | #6:17 | #6:24 |
| 1 ♿ | #6:21 x | #6:28 | 6:31 | 6:37 | 6:41 | 6:45 | 6:52 |
| 1 ♿ | 6:51 x | 6:57 | 7:00 | 7:03 | 7:07 | 7:10 | 7:14 |
| 1 ♿ | 7:21 x | 7:26 | 7:28 | 7:31 | 7:35 | 7:38 | 7:42 |
| 1 ♿ | 7:51 x | 7:56 | 7:58 | 8:01 | 8:05 | 8:08 | 8:12 |
| 1 ♿ | 8:21 x | 8:26 | 8:28 | 8:31 | 8:35 | 8:38 | 8:42 |
| 1 ♿ | 8:51 x | 8:56 | 8:58 | 9:01 | 9:05 | 9:08 | 9:12 |
| 1 ♿ | 9:21 x | 9:26 | 9:28 | 9:31 | 9:35 | 9:38 | 9:42 |
| 1 ♿ | 9:51 x | 9:56 | 9:58 | 10:01 | 10:05 | 10:08 | 10:12 |

x Trip bypasses Beach Dr and Leland St via East West Hwy and Connecticut Ave
♿ Trip operates with lift-equipped bus

### TO SILVER SPRING STATION

| | Friendship Heights Station | Chevy Chase Circle | Connecticut Ave and Leland Street | East West Hwy & Meadowbrook La | East West Hwy and Grubb Rd | East West Hwy & Washington Ave | Silver Spring Station |
|---|---|---|---|---|---|---|---|
| 1 ♿ | 5:53* x | 5:56 | #6:00 | #6:03 | #6:08 | #6:11 | #6:18 |
| 1 ♿ | #6:23* x | #6:27 | #6:31 | #6:36 | #6:41 | #6:44 | #6:51 |
| 1 ♿ | #6:53* | #6:57 | #7:01 | #7:06 | #7:12 | #7:15 | #7:23 |
| 1 ♿ | #7:23* | #7:27 | #7:31 | #7:36 | #7:42 | #7:45 | #7:53 |
| 1 | #7:53* | #7:57 | #8:02 | #8:07 | #8:13 | #8:16 | #8:24 |
| 1 ♿ | #8:23* | #8:27 | #8:32 | #8:37 | #8:43 | #8:46 | #8:54 |
| 1 ♿ | #8:53 | #8:57 | #9:01 | #9:06 | #9:09 | #9:11 | #9:18 |
| 1 ♿ | #9:23 | #9:27 | 9:31 | 9:36 | 9:39 | 9:41 | 9:48 |
| 1 ♿ | 9:53 | 9:57 | 10:01 | 10:06 | 10:09 | 10:11 | 10:18 |
| 1 ♿ | 10:23 | 10:27 | 10:31 | 10:36 | 10:39 | 10:41 | 10:48 |
| 1 ♿ | 10:53 | 10:57 | 11:01 | 11:06 | 11:09 | 11:11 | 11:18 |
| 1 ♿ | 11:23 | 11:27 | 11:31 | 11:36 | 11:39 | 11:41 | 11:48 |
| 1 ♿ | 11:48 | 11:52 | 11:56 | 12:01 | 12:04 | 12:06 | 12:13 |
| 1 ♿ | 12:08 | 12:12 | 12:16 | 12:21 | 12:24 | 12:26 | 12:33 |
| 1 ♿ | 12:28 | 12:32 | 12:36 | 12:41 | 12:44 | 12:46 | 12:53 |
| 1 ♿ | 12:48 | 12:52 | 12:56 | 1:01 | 1:04 | 1:06 | 1:13 |
| 1 ♿ | 1:08 | 1:12 | 1:16 | 1:21 | 1:24 | 1:26 | 1:33 |
| 1 ♿ | 1:28 | 1:32 | 1:36 | 1:41 | 1:44 | 1:46 | 1:53 |
| 1 ♿ | 1:48 | 1:52 | 1:56 | 2:01 | 2:04 | 2:06 | 2:13 |
| 11 ♿ | 2:08 | 2:12 | 2:17 | 2:20 | 2:22 | 2:23 | 2:30 |
| 1 ♿ | 2:23 | 2:27 | 2:32 | 2:37 | 2:40 | 2:42 | 2:49 |
| 11 ♿ | 2:35 | 2:39 | 2:44 | 2:47 | 2:49 | 2:50 | 2:57 |
| 11 | 2:45 | 2:49 | 2:54 | 2:57 | 2:59 | #3:00 | #3:07 |
| 1 ♿ | 2:55 | 2:59 | #3:04 | #3:09 | #3:13 | #3:15 | #3:22 |
| 11 ♿ | #3:05 | #3:09 | #3:14 | #3:18 | #3:20 | #3:21 | #3:28 |
| 11 ♿ | #3:15 | #3:19 | #3:24 | #3:28 | #3:30 | #3:31 | #3:39 |
| 1 ♿ | #3:25 | #3:29 | #3:34 | #3:39 | #3:43 | #3:45 | #3:53 |
| 11 | #3:35 | #3:39 | #3:44 | #3:48 | #3:50 | #3:51 | #3:59 |
| 11 ♿ | #3:45 | #3:49 | #3:54 | #3:58 | #4:00 | #4:01 | #4:09 |
| 1 ♿ | #3:55 | #3:59 | #4:04 | #4:09 | #4:13 | #4:15 | #4:23 |
| 11 ♿ | #4:05 | #4:09 | #4:14 | #4:19 | #4:21 | #4:22 | #4:30 |
| 11 | #4:15 | #4:19 | #4:24 | #4:29 | #4:31 | #4:32 | #4:41 |
| 1 ♿ | #4:25 | #4:29 | #4:34 | #4:39 | #4:43 | #4:45 | #4:54 |
| 11 ♿ | #4:35 | #4:40 | #4:45 | #4:50 | #4:52 | #4:53 | #5:02 |
| 11 ♿ | #4:45 | #4:50 | #4:55 | #5:00 | #5:02 | #5:03 | #5:12 |
| 1 ♿ | #4:55 | #5:00 | #5:05 | #5:12 | #5:16 | #5:19 | #5:28 |
| 11 ♿ | #5:05 | #5:10 | #5:15 | #5:21 | #5:23 | #5:24 | #5:33 |
| 11 | #5:15 | #5:20 | #5:25 | #5:31 | #5:33 | #5:34 | #5:43 |
| 1 | #5:25 | #5:30 | #5:35 | #5:42 | #5:46 | #5:49 | #5:58 |
| 11 ♿ | #5:35 | #5:40 | #5:45 | #5:51 | #5:53 | #5:54 | #6:03 |
| 11 ♿ | #5:45 | #5:50 | #5:55 | #6:01 | #6:03 | #6:04 | #6:13 |
| 1 ♿ | #5:55 | #6:00 | #6:05 | #6:12 | #6:16 | #6:18 | #6:27 |
| 11 ♿ | #6:05 | #6:10 | #6:15 | #6:19 | #6:21 | #6:22 | 6:31 |
| 11 ♿ | #6:15 | #6:20 | #6:25 | #6:29 | 6:31 | 6:32 | 6:40 |
| 1 ♿ | #6:26 | 6:31 | 6:36 | 6:42 | 6:46 | 6:48 | 6:56 |
| 11 ♿ | 6:38 | 6:42 | 6:47 | 6:50 | 6:52 | 6:53 | 7:01 |
| 11 ♿ | 6:50 | 6:54 | 6:59 | 7:02 | 7:04 | 7:05 | 7:12 |
| 1 ♿ | 7:02 | 7:06 | 7:10 | 7:15 | 7:18 | 7:20 | 7:27 |
| 11 | 7:15 | 7:19 | 7:23 | 7:26 | 7:28 | 7:29 | 7:36 |
| 1 ♿ | 7:35 | 7:39 | 7:43 | 7:48 | 7:51 | 7:53 | 8:00 |
| 1 ♿ | 7:55 | 7:59 | 8:03 | 8:08 | 8:11 | 8:13 | 8:20 |
| 1 ♿ | 8:25 | 8:29 | 8:33 | 8:38 | 8:41 | 8:43 | 8:50 |
| 1 ♿ | 8:55 x | 8:59 | 9:03 | 9:08 | 9:11 | 9:13 | 9:19 |
| 1 ♿ | 9:25 x | 9:28 | 9:31 | 9:33 | 9:36 | 9:38 | 9:44 |
| 1 ♿ | 9:55 x | 9:58 | 10:01 | 10:03 | 10:06 | 10:08 | 10:14 |
| 1 ♿ | 10:25 x | 10:28 | 10:31 | 10:33 | 10:36 | 10:38 | 10:44 |

* Trip operates via Ross and Spencer loop # Peak hour fare in effect

## ROUTE 1 SATURDAY

### TO FRIENDSHIP HEIGHTS STATION

| Silver Spring Station | East West Hwy & Washington Ave | East West Hwy and Grubb Rd | East West Hwy & Meadowbrook La | Connecticut Ave and Leland Street | Chevy Chase Circle | Friendship Heights Station |
|---|---|---|---|---|---|---|
| x 5:32 | 5:36 | 5:38 | 5:41 | 5:44 | 5:47 | 5:50 |
| x 5:57 | 6:01 | 6:03 | 6:06 | 6:09 | 6:12 | 6:16 |
| x 6:22 | 6:27 | 6:29 | 6:32 | 6:35 | 6:38 | 6:42 |
| x 6:47 | 6:52 | 6:54 | 6:57 | 7:00 | 7:04 | 7:08 |
| x 7:12 | 7:17 | 7:19 | 7:22 | 7:25 | 7:29 | 7:33 |
| x 7:32 | 7:37 | 7:39 | 7:42 | 7:45 | 7:49 | 7:53 |
| x 7:52 | 7:57 | 7:59 | 8:02 | 8:05 | 8:09 | 8:13 |
| x 8:12 | 8:17 | 8:19 | 8:22 | 8:25 | 8:29 | 8:33 |
| x 8:32 | 8:37 | 8:39 | 8:42 | 8:45 | 8:49 | 8:53 |
| 8:57 | 9:02 | 9:04 | 9:07 | 9:13 | 9:17 | 9:21 |
| 9:26 | 9:31 | 9:33 | 9:36 | 9:42 | 9:46 | 9:50 |
| 9:56 | 10:01 | 10:03 | 10:06 | 10:12 | 10:16 | 10:20 |
| 10:26 | 10:31 | 10:33 | 10:36 | 10:42 | 10:46 | 10:50 |
| 10:56 | 11:01 | 11:04 | 11:07 | 11:13 | 11:17 | 11:22 |
| 11:26 | 11:31 | 11:34 | 11:37 | 11:43 | 11:47 | 11:52 |
| 11:56 | 12:01 | 12:04 | 12:07 | 12:13 | 12:17 | 12:22 |
| 12:26 | 12:31 | 12:34 | 12:37 | 12:43 | 12:47 | 12:52 |
| 12:56 | 1:01 | 1:04 | 1:07 | 1:13 | 1:17 | 1:22 |
| 1:26 | 1:31 | 1:34 | 1:37 | 1:43 | 1:47 | 1:52 |
| 1:56 | 2:01 | 2:04 | 2:07 | 2:13 | 2:17 | 2:22 |
| 2:26 | 2:31 | 2:34 | 2:37 | 2:43 | 2:47 | 2:52 |
| 2:56 | 3:01 | 3:03 | 3:06 | 3:11 | 3:15 | 3:20 |
| 3:26 | 3:31 | 3:33 | 3:36 | 3:41 | 3:45 | 3:50 |
| 3:56 @ | 4:01 | 4:03 | 4:06 | 4:11 | 4:15 | 4:20 |
| 4:26 | 4:31 | 4:33 | 4:36 | 4:41 | 4:45 | 4:50 |
| 4:56 | 5:01 | 5:03 | 5:06 | 5:11 | 5:15 | 5:20 |
| 5:26 | 5:31 | 5:33 | 5:36 | 5:41 | 5:45 | 5:50 |
| x 5:56 | 6:01 | 6:03 | 6:06 | 6:09 | 6:13 | 6:17 |
| x 6:26 | 6:31 | 6:33 | 6:36 | 6:39 | 6:43 | 6:47 |
| x 6:56 | 7:01 | 7:03 | 7:06 | 7:09 | 7:12 | 7:16 |
| x 7:26 | 7:31 | 7:33 | 7:36 | 7:39 | 7:42 | 7:46 |
| x 7:56 | 8:01 | 8:03 | 8:06 | 8:09 | 8:12 | 8:16 |
| x 8:26 | 8:31 | 8:33 | 8:36 | 8:39 | 8:42 | 8:46 |
| x 8:56 | 9:01 | 9:03 | 9:06 | 9:09 | 9:12 | 9:16 |

x-Trip bypasses Beach Dr and Leland St via East West Hwy and Connecticut Ave. All Saturday service operates with lift-equipped buses

### TO SILVER SPRING STATION

| Friendship Heights Station | Chevy Chase Circle | Connecticut Ave and Leland Street | East West Hwy & Meadowbrook La | East West Hwy and Grubb Rd | East West Hwy & Washington Ave | Silver Spring Station |
|---|---|---|---|---|---|---|
| x 6:25 | 6:28 | 6:31 | 6:34 | 6:37 | 6:39 | 6:46 |
| x 6:55 | 6:58 | 7:01 | 7:04 | 7:07 | 7:09 | 7:16 |
| x 7:25 | 7:28 | 7:32 | 7:35 | 7:38 | 7:40 | 7:47 |
| x 7:55 | 7:58 | 8:02 | 8:05 | 8:08 | 8:10 | 8:17 |
| x 8:25 | 8:28 | 8:32 | 8:35 | 8:38 | 8:40 | 8:47 |
| 8:55 | 8:58 | 9:02 | 9:07 | 9:10 | 9:12 | 9:19 |
| 9:25 | 9:28 | 9:32 | 9:37 | 9:40 | 9:42 | 9:49 |
| 9:55 | 9:58 | 10:02 | 10:07 | 10:10 | 10:12 | 10:19 |
| 10:25 | 10:28 | 10:32 | 10:37 | 10:40 | 10:42 | 10:49 |
| 10:55 | 10:58 | 11:02 | 11:07 | 11:10 | 11:12 | 11:19 |
| 11:25 | 11:28 | 11:32 | 11:37 | 11:40 | 11:42 | 11:49 |
| 11:55 | 11:58 | 12:02 | 12:07 | 12:10 | 12:12 | 12:19 |
| 12:25 | 12:28 | 12:32 | 12:37 | 12:40 | 12:42 | 12:49 |
| 12:55 | 12:58 | 1:02 | 1:07 | 1:10 | 1:12 | 1:19 |
| 1:25 | 1:28 | 1:32 | 1:37 | 1:40 | 1:42 | 1:49 |
| 1:55 | 1:58 | 2:02 | 2:07 | 2:10 | 2:12 | 2:19 |
| 2:25 | 2:28 | 2:32 | 2:37 | 2:40 | 2:42 | 2:49 |
| 2:55 | 2:58 | 3:02 | 3:07 | 3:10 | 3:12 | 3:19 |
| x 3:15 | 3:18 | 3:22 | 3:25 | 3:28 | 3:30 | 3:37 |
| 3:35 | 3:38 | 3:42 | 3:47 | 3:50 | 3:52 | 3:59 |
| 3:55 | 3:58 | 4:02 | 4:07 | 4:10 | 4:12 | 4:19 |
| x 4:15 | 4:18 | 4:22 | 4:25 | 4:28 | 4:30 | 4:37 |
| 4:35 | 4:38 | 4:42 | 4:47 | 4:50 | 4:52 | 4:59 |
| 4:55 | 4:58 | 5:02 | 5:07 | 5:10 | 5:12 | 5:19 |
| x 5:15 | 5:18 | 5:22 | 5:25 | 5:28 | 5:30 | 5:37 |
| x 5:35 | 5:38 | 5:42 | 5:47 | 5:50 | 5:52 | 5:59 |
| x 5:55 | 5:58 | 6:02 | 6:05 | 6:08 | 6:10 | 6:17 |
| x 6:25 | 6:28 | 6:32 | 6:35 | 6:38 | 6:40 | 6:47 |
| x 6:55 | 6:58 | 7:02 | 7:05 | 7:08 | 7:10 | 7:17 |
| x 7:25 | 7:28 | 7:31 | 7:34 | 7:37 | 7:39 | 7:46 |
| x 7:55 | 7:58 | 8:01 | 8:03 | 8:06 | 8:08 | 8:15 |
| x 8:25 | 8:28 | 8:31 | 8:33 | 8:36 | 8:38 | 8:45 |
| x 8:55 | 8:58 | 9:01 | 9:03 | 9:06 | 9:08 | 9:14 |

**HOLIDAY SERVICE**

On the following holidays (Martin Luther King Jr's Birthday, Presidents Day, Columbus Day and Veterans Day observed) this route will operate Saturday service with additional trips. Broadcasts will be available on buses or Web site [illegible]

# RIDE ON

MONTGOMERY COUNTY TRANSIT

*January 6, 2002*

# 29

BETHESDA STATION *(Weekday)*
WILSON LANE *(Weekday)*
GOLDSBORO ROAD *(Weekday)*
GLEN ECHO
MASSACHUSETTS AVENUE
WESTMORELAND CIRCLE
WESTERN AVENUE
FRIENDSHIP HEIGHTS STATION


Montgomery County
Department of Public Works and Transportation
Division of Transit Services
101 Monroe Street-11th Floor
Rockville, MD 20850

240-777-7433 - 240-777-5869 (TTY)
240-777-5871(Rotary)
http://www.rideonbus.com


Printed on recycled paper with soy-based ink




## SUNDAY

### TO FRIENDSHIP HEIGHTS STATION

| Glen Echo | Massachussett and Westbard Avenues | Westmoreland Circle | Friendship Heights Station |
|---|---|---|---|
| 7:45 | 7:50 | 7:52 | 7:58 |
| 8:15 | 8:20 | 8:22 | 8:28 |
| 8:45 | 8:50 | 8:52 | 8:58 |
| 9:15 | 9:20 | 9:23 | 9:29 |
| 9:45 | 9:50 | 9:53 | 9:59 |
| 10:15 | 10:20 | 10:23 | 10:29 |
| 10:45 | 10:50 | 10:53 | 10:59 |
| 11:15 | 11:20 | 11:23 | 11:29 |
| 11:45 | 11:50 | 11:53 | 11:59 |
| 12:15 | 12:21 | 12:24 | 12:30 |
| 12:45 | 12:51 | 12:54 | 1:00 |
| 1:15 | 1:21 | 1:24 | 1:30 |
| 1:45 | 1:51 | 1:54 | 2:00 |
| 2:15 | 2:21 | 2:24 | 2:30 |
| 2:45 | 2:51 | 2:54 | 3:00 |
| 3:15 | 3:20 | 3:23 | 3:29 |
| 3:45 | 3:50 | 3:53 | 3:59 |
| 4:15 | 4:20 | 4:23 | 4:29 |
| 4:45 | 4:50 | 4:53 | 4:59 |
| 5:15 | 5:20 | 5:23 | 5:29 |
| 5:45 | 5:50 | 5:53 | 5:59 |
| 6:15 | 6:20 | 6:22 | 6:28 |
| 6:45 | 6:50 | 6:52 | 6:58 |
| 7:15 | 7:19 | 7:21 | 7:27 |

### TO GLEN ECHO

| Friendship Heights Station | Westmoreland Circle | Massachussett and Westbard Avenues | Glen Echo |
|---|---|---|---|
| 8:00 | 8:05 | 8:07 | 8:12 |
| 8:30 | 8:35 | 8:37 | 8:42 |
| 9:00 | 9:05 | 9:07 | 9:12 |
| 9:30 | 9:35 | 9:37 | 9:42 |
| 10:00 | 10:05 | 10:07 | 10:12 |
| 10:30 | 10:35 | 10:37 | 10:42 |
| 11:00 | 11:05 | 11:07 | 11:12 |
| 11:30 | 11:35 | 11:37 | 11:42 |
| 12:00 | 12:05 | 12:07 | 12:12 |
| 12:30 | 12:35 | 12:37 | 12:42 |
| 1:00 | 1:05 | 1:07 | 1:12 |
| 1:30 | 1:35 | 1:37 | 1:42 |
| 2:00 | 2:05 | 2:07 | 2:12 |
| 2:30 | 2:35 | 2:37 | 2:42 |
| 3:00 | 3:05 | 3:07 | 3:12 |
| 3:30 | 3:35 | 3:37 | 3:42 |
| 4:00 | 4:05 | 4:07 | 4:12 |
| 4:30 | 4:35 | 4:37 | 4:42 |
| 5:00 | 5:05 | 5:07 | 5:12 |
| 5:30 | 5:35 | 5:37 | 5:42 |
| 6:00 | 6:05 | 6:07 | 6:12 |
| 6:30 | 6:35 | 6:37 | 6:42 |
| 7:00 | 7:05 | 7:07 | 7:12 |
| 7:30 | 7:35 | 7:37 | 7:42 |

**Sunday service operates between Friendship Heights Station and Glen Echo only**
**All Sunday service operates with lift-equipped buses**

# 29 BETHESDA STATION-GLEN ECHO-FRIENDSHIP HEIGHTS STATION

## MONDAY - FRIDAY

### TO FRIENDSHIP HEIGHTS STATION

| Bethesda Station | Wilson Lane and Whittier Boulevard | River Road and Goldsboro Road | Glen Echo | Massachussett and Westbard Avenues | Westmoreland Circle | Friendship Heights Station |
|---|---|---|---|---|---|---|
| 5:35 | 5:41 | 5:45 | 5:48 | 5:52 | 5:54 | #6:00 |
| #6:05 | #6:11 | #6:16 | #6:19 | #6:24 | #6:26 | #6:33 |
| #6:35 | #6:41 | #6:46 | #6:49 | #6:54 | #6:56 | #7:03 |
| #6:55 | #7:01 | #7:06 | #7:09 | #7:15 | #7:17 | #7:24 |
| #7:15 | #7:22 | #7:27 | #7:30 | #7:38 | #7:40 | #7:47 |
| #7:35 | #7:42 | #7:47 | #7:50 | #7:58 | #8:01 | #8:09 |
| #8:05 | #8:12 | #8:17 | #8:20 | #8:28 | #8:31 | #8:39 |
| #8:35 | #8:42 | #8:47 | #8:50 | #8:56 | #8:59 | #9:07 |
| #9:05 | #9:12 | #9:16 | #9:19 | #9:24 | #9:27 | 9:34 |
| 9:35 | 9:42 | 9:46 | 9:49 | 9:54 | 9:57 | 10:04 |
| 10:05 | 10:12 | 10:16 | 10:19 | 10:24 | 10:27 | 10:34 |
| 10:35 | 10:42 | 10:46 | 10:49 | 10:54 | 10:57 | 11:04 |
| 11:05 | 11:12 | 11:16 | 11:19 | 11:24 | 11:27 | 11:34 |
| 11:35 | 11:42 | 11:46 | 11:49 | 11:54 | 11:57 | 12:04 |
| 12:05 | 12:12 | 12:16 | 12:19 | 12:25 | 12:28 | 12:35 |
| 12:35 | 12:42 | 12:46 | 12:49 | 12:55 | 12:58 | 1:05 |
| 1:05 | 1:12 | 1:16 | 1:19 | 1:25 | 1:28 | 1:35 |
| 1:35 | 1:42 | 1:46 | 1:49 | 1:55 | 1:58 | 2:05 |
| 2:05 | 2:12 | 2:16 | 2:19 | 2:25 | 2:28 | 2:36 |
| 2:35 | 2:42 | 2:46 | 2:49 | 2:55 | 2:58 | #3:06 |
| #3:05 | #3:12 | #3:16 | #3:19 | #3:25 | #3:28 | #3:36 |
| #3:35 | #3:42 | #3:46 | #3:49 | #3:55 | #3:58 | #4:06 |
| #4:05 | #4:12 | #4:16 | #4:19 | #4:25 | #4:28 | #4:36 |
| #4:35 | #4:42 | #4:46 | #4:49 | #4:55 | #4:58 | #5:07 |
| #5:05 | #5:13 | #5:18 | #5:21 | #5:27 | #5:30 | #5:39 |
| #5:35 | #5:43 | #5:48 | #5:51 | #5:57 | #6:00 | #6:08 |
| #6:05 | #6:13 | #6:17 | #6:20 | #6:26 | #6:29 | 6:37 |
| 6:35 | 6:43 | 6:47 | 6:50 | 6:56 | 6:59 | 7:07 |
| 7:07 | 7:14 | 7:18 | 7:21 | 7:26 | 7:29 | 7:36 |
| 7:39 | 7:46 | 7:50 | 7:53 | 7:58 | 8:01 | 8:07 |
| 8:11 | 8:18 | 8:21* | 8:23 | 8:33 | 8:36 | 8:42 |
| — | — | —* | 8:59 | 9:09 | 9:11 | 9:17 |
| — | — | —* | 9:29 | 9:39 | 9:41 | 9:47 |
| — | — | —* | 9:59 | 10:09 | 10:11 | 10:16 |

* Trips via National Imagery and Mapping Agency

# Peak hour fare in effect

### TO BETHESDA STATION

| Friendship Heights Station | Westmoreland Circle | Massachussett and Westbard Avenues | Glen Echo | River Road and Goldsboro Road | Wilson Lane and Whittier Boulevard | Bethesda Station |
|---|---|---|---|---|---|---|
| #6:13 | #6:18 | #6:20 | #6:25 | #6:30 | #6:34 | #6:43 |
| #6:43 | #6:48 | #6:51 | #6:56 | #7:01 | #7:06 | #7:15 |
| #7:13 | #7:18 | #7:21 | #7:27 | #7:32 | #7:37 | #7:47 |
| #7:43 | #7:49 | #7:52 | #7:58 | #8:03 | #8:08 | #8:18 |
| #8:13 | #8:19 | #8:22 | #8:28 | #8:33 | #8:38 | #8:48 |
| #8:43 | #8:49 | #8:52 | #8:57 | #9:02 | #9:06 | #9:14 |
| #9:13 | #9:18 | #9:21 | #9:26 | 9:30 | 9:34 | 9:42 |
| 9:43 | 9:48 | 9:51 | 9:56 | 10:00 | 10:04 | 10:12 |
| 10:13 | 10:18 | 10:21 | 10:26 | 10:30 | 10:34 | 10:42 |
| 10:43 | 10:48 | 10:51 | 10:56 | 11:00 | 11:04 | 11:12 |
| 11:13 | 11:18 | 11:21 | 11:26 | 11:30 | 11:34 | 11:42 |
| 11:43 | 11:48 | 11:51 | 11:56 | 12:00 | 12:04 | 12:12 |
| 12:13 | 12:18 | 12:21 | 12:26 | 12:30 | 12:34 | 12:42 |
| 12:43 | 12:48 | 12:51 | 12:56 | 1:00 | 1:04 | 1:12 |
| 1:13 | 1:18 | 1:21 | 1:26 | 1:30 | 1:34 | 1:42 |
| 1:43 | 1:48 | 1:51 | 1:56 | 2:00 | 2:04 | 2:12 |
| 2:13 | 2:18 | 2:21 | 2:26 | 2:30 | 2:34 | 2:42 |
| 2:43 | 2:48 | 2:51 | 2:56 | #3:00 | #3:04 | #3:12 |
| #3:13 | #3:18 | #3:21 | #3:26 | #3:30 | #3:34 | #3:42 |
| #3:43 | #3:48 | #3:51 | #3:56 | #4:01 | #4:05 | #4:13 |
| #4:13 | #4:18 | #4:21 | #4:26 | #4:31 | #4:35 | #4:43 |
| #4:33 | #4:38 | #4:41 | #4:47 | #4:52 | #4:56 | #5:05 |
| #4:53 | #4:59 | #5:02 | #5:09 | #5:14 | #5:18 | #5:27 |
| #5:13 | #5:20 | #5:23 | #5:30 | #5:35 | #5:39 | #5:48 |
| #5:33 | #5:40 | #5:43 | #5:50 | #5:55 | #5:59 | #6:08 |
| #5:53 | #6:00 | #6:03 | #6:10 | #6:14 | #6:18 | #6:27 |
| #6:13 | #6:20 | #6:23 | #6:29 | 6:33 | 6:37 | 6:46 |
| 6:43 | 6:48 | 6:51 | 6:57 | — | — | — |
| 7:13 | 7:18 | 7:21 | 7:27 | — | — | — |
| 7:43 | 7:48 | 7:51 | 7:57 | — | — | — |
| 8:13 | 8:18 | 8:20 | 8:26 | — | — | — |
| 8:43 | 8:48 | 8:50 | 8:56 | — | — | — |
| 9:13 | 9:18 | 9:20 | 9:26 | — | — | — |
| 9:43 | 9:48 | 9:50 | 9:56 | — | — | — |

♿ All weekday service operates with lift-equipped buses

## SATURDAY

### TO FRIENDSHIP HEIGHTS STATION

| Glen Echo | Massachussett and Westbard Avenues | Westmoreland Circle | Friendship Heights Station |
|---|---|---|---|
| 7:45 | 7:50 | 7:52 | 7:58 |
| 8:15 | 8:20 | 8:22 | 8:28 |
| 8:45 | 8:50 | 8:52 | 8:58 |
| 9:15 | 9:20 | 9:23 | 9:30 |
| 9:45 | 9:50 | 9:53 | 10:00 |
| 10:15 | 10:20 | 10:23 | 10:30 |
| 10:45 | 10:50 | 10:53 | 11:00 |
| 11:15 | 11:20 | 11:23 | 11:30 |
| 11:45 | 11:50 | 11:53 | 12:00 |
| 12:15 | 12:21 | 12:24 | 12:31 |
| 12:45 | 12:51 | 12:54 | 1:01 |
| 1:15 | 1:21 | 1:24 | 1:31 |
| 1:45 | 1:51 | 1:54 | 2:01 |
| 2:15 | 2:21 | 2:24 | 2:32 |
| 2:45 | 2:51 | 2:54 | 3:02 |
| 3:15 | 3:21 | 3:24 | 3:32 |
| 3:45 | 3:51 | 3:54 | 4:02 |
| 4:15 | 4:21 | 4:24 | 4:32 |
| 4:45 | 4:51 | 4:54 | 5:02 |
| 5:15 | 5:21 | 5:24 | 5:32 |
| 5:45 | 5:51 | 5:54 | 6:02 |
| 6:15 | 6:20 | 6:23 | 6:30 |
| 6:45 | 6:50 | 6:53 | 7:00 |
| 7:15 | 7:20 | 7:22 | 7:28 |
| 7:45 | 7:50 | 7:52 | 7:58 |
| 8:15 | 8:20 | 8:22 | 8:28 |
| 8:45 | 8:50 | 8:52 | 8:58 |

Saturday and Sunday service operates between Friendship Heights Station and Glen Echo only

♿ All Saturday service operates with lift-equipped buses

### TO GLEN ECHO

| Friendship Heights Station | Westmoreland Circle | Massachussett and Westbard Avenues | Glen Echo |
|---|---|---|---|
| 7:30 | 7:35 | 7:37 | 7:42 |
| 8:00 | 8:05 | 8:07 | 8:12 |
| 8:30 | 8:35 | 8:37 | 8:42 |
| 9:00 | 9:05 | 9:07 | 9:12 |
| 9:30 | 9:35 | 9:37 | 9:42 |
| 10:00 | 10:05 | 10:07 | 10:12 |
| 10:30 | 10:35 | 10:37 | 10:42 |
| 11:00 | 11:05 | 11:07 | 11:12 |
| 11:30 | 11:35 | 11:37 | 11:42 |
| 12:00 | 12:05 | 12:07 | 12:12 |
| 12:30 | 12:35 | 12:37 | 12:42 |
| 1:00 | 1:05 | 1:07 | 1:12 |
| 1:30 | 1:35 | 1:37 | 1:42 |
| 2:00 | 2:05 | 2:07 | 2:12 |
| 2:30 | 2:35 | 2:37 | 2:42 |
| 3:00 | 3:05 | 3:07 | 3:12 |
| 3:30 | 3:35 | 3:37 | 3:42 |
| 4:00 | 4:05 | 4:07 | 4:12 |
| 4:30 | 4:35 | 4:37 | 4:42 |
| 5:00 | 5:05 | 5:07 | 5:12 |
| 5:30 | 5:35 | 5:37 | 5:42 |
| 6:00 | 6:05 | 6:07 | 6:12 |
| 6:30 | 6:35 | 6:37 | 6:42 |
| 7:00 | 7:05 | 7:07 | 7:12 |
| 7:30 | 7:35 | 7:37 | 7:42 |
| 8:00 | 8:05 | 8:07 | 8:12 |
| 8:30 | 8:35 | 8:37 | 8:42 |
| 9:00 | 9:04 | 9:06 | 9:11 |

### HOLIDAY SERVICE

On the following holidays (Martin Luther King Jr.'s Birthday, President's Day, Columbus Day and Veterans Day observed), this route will operate Saturday service with additional trips. Brochures will be available on buses or Web site at http://www.rideonbus.com prior to these holidays.